

**NOTICE!!**

**These documents have been scanned!**

**Do not place un-scanned documents beneath this notice!**

**Do not remove this notice from this file!**

GPO Jacket No. 560-102  
Print Order 61540  
Rise Business Services, LLC  
Job=AZ15 5/30/2019



Box Number= AZ15103



Claim Begin-End: AMC372045-AMC372060

**1 Initial Receipt**



AZ15103-2

AMC372018-AMC373097

**United States Department of the Interior**  
**Bureau of Land Management**  
 BUSINESS & SUPPORT SVCS DIV  
 ONE N CENTRAL AVE  
 PHOENIX, AZ 85004 -2203  
 Phone: (602) 417-9200

Receipt

No:

1288361

<b>Transaction #:</b> 1332407	
<b>Date of Transaction:</b> 05/24/2006	
<b>CUSTOMER:</b>	NICHOLAS BARR BOX 6688 APACHE JUNCTION, AZ 85278

*RE 5/26/06*

ENTERED IN ALL SYSTEMS

LINE #	QTY	DESCRIPTION	REMARKS	UNIT PRICE	TOTAL
1	16.00	LOCATABLE MINERALS / MINING CLAIMS- NEW, UNADJUD, ONE OR MORE AUTH NOS / NEW MINING CLAIM PROCESSING FEE \$15 (1930) CASES: AMC372045/\$15.00, AMC372046/\$15.00, AMC372047/\$15.00, AMC372048/\$15.00, AMC372049/ \$15.00, AMC372050/\$15.00, AMC372051/\$15.00, AMC372052/\$15.00, AMC372053/\$15.00, AMC372054/ \$15.00, AMC372055/\$15.00, AMC372056/\$15.00, AMC372057/\$15.00, AMC372058/\$15.00, AMC372059/ \$15.00, AMC372060/\$15.00		- n/a -	240.00
2	16.00	LOCATABLE MINERALS / MINING CLAIMS- NEW, UNADJUD, ONE OR MORE AUTH NOS / NEW MINING CLAIM LOCATION FEE \$30 (1993) CASES: AMC372045/\$30.00, AMC372046/\$30.00, AMC372047/\$30.00, AMC372048/\$30.00, AMC372049/ \$30.00, AMC372050/\$30.00, AMC372051/\$30.00, AMC372052/\$30.00, AMC372053/\$30.00, AMC372054/ \$30.00, AMC372055/\$30.00, AMC372056/\$30.00, AMC372057/\$30.00, AMC372058/\$30.00, AMC372059/ \$30.00, AMC372060/\$30.00		- n/a -	480.00
3	16.00	LOCATABLE MINERALS / MINING CLAIMS- NEW, UNADJUD, ONE OR MORE AUTH NOS / NEW MINING CLM MAINT FEE \$125 (1993) CASES: AMC372045/\$125.00, AMC372046/\$125.00, AMC372047/\$125.00, AMC372048/\$125.00, AMC372049/ \$125.00, AMC372050/\$125.00, AMC372051/\$125.00, AMC372052/\$125.00, AMC372053/\$125.00, AMC372054/ \$125.00, AMC372055/\$125.00, AMC372056/\$125.00, AMC372057/\$125.00, AMC372058/\$125.00, AMC372059/ \$125.00, AMC372060/\$125.00	MAIN 2006 (16)	- n/a -	2000.00
<b>TOTAL:</b>					<b>\$2,720.00</b>

PAYMENT INFORMATION	
---------------------	--

1	AMOUNT:	\$2,720.00	POSTMARKED:	05/22/2006
	TYPE:	FOREIGN CHECK	RECEIVED:	05/24/2006
	CHECK NO:	45294574		
	NAME:	BANK OF MONTREAL DRAFT BARR, NICHOLAS BOX 6688 APACHE JUNCTION AZ 85278		

REMARKS

This receipt was generated by the automated BLM Collections and Billing System and is a paper representation of a portion of the official electronic record contained therein.

**NOTICE!!**

**These documents have been scanned!**

**Do not place un-scanned documents beneath this notice!**

**Do not remove this notice from this file!**

GPO Jacket No. 560-102  
Print Order 61540  
Rise Business Services, LLC  
Job=AZ15 5/30/2019



Box Number= AZ15103



Claim Begin-End: AMC372045-AMC372060

**2 Correspondence**



AZ15103-2 AMC372018-AMC373097

**NO  
DOCUMENTS  
FOUND**

NO DOCUMENTS FOUND  
NO DOCUMENTS FOUND

**NOTICE!!**

**These documents have been scanned!**

**Do not place un-scanned documents beneath this notice!**

**Do not remove this notice from this file!**

GPO Jacket No. 560-102  
Print Order 61540  
Rise Business Services, LLC  
Job=AZ15 5/30/2019



Box Number= AZ15103



Claim Begin-End: AMC372045-AMC372060

**3 Transfers**



AZ15103-2

AMC372018-AMC373097

**NO  
DOCUMENTS  
FOUND**

NO DOCUMENTS FOUND  
NO DOCUMENTS FOUND

**NOTICE!!**

**These documents have been scanned!**

**Do not place un-scanned documents beneath this notice!**

**Do not remove this notice from this file!**

GPO Jacket No. 560-102  
Print Order 61540  
Rise Business Services, LLC  
Job=AZ15 5/30/2019



Box Number= AZ15103



Claim Begin-End: AMC372045-AMC372060

**4 Annual Filings**



AZ15103-2 AMC372018-AMC373097



DEPARTMENT OF THE INTERIOR  
BUREAU OF LAND MANAGEMENT  
MINING CLAIMS

Run Date/Time: 9/5/2019

MC Maintenance Fees Paid Through the BLM Pay Portal  
(by Date Paid)

Page 285 Of 521

**CBS Receipt: 4548035**

Printed For Lead File # AMC372045

Agency Tracking ID: 1567102323

Assessment Year: 2020

Number of BLM Serial Nr: 38

Paid On: 8/29/2019

Total Amount Paid: \$6,270.00

Claim Name	BLM Serial No	Lead File No	Amount Paid
ETHEL S L RB MS NO 1	AMC43827	AMC43827	\$165.00
ETHEL S L RB MS NO 2	AMC43828	AMC43827	\$165.00
RED BLUFF NO 4	AMC58586	AMC58399	\$165.00
RED BLUFF NO 5	AMC58587	AMC58399	\$165.00
RED BLUFF NO 6	AMC58589	AMC58399	\$165.00
RED BLUFF NO 7	AMC58590	AMC58399	\$165.00
RAINBOW #1	AMC60951	AMC60951	\$165.00
RED BLUFF #10	AMC370223	AMC370223	\$165.00
RED BLUFF #11	AMC370224	AMC370223	\$165.00
RED BLUFF #12	AMC370225	AMC370223	\$165.00
RED BLUFF #13	AMC370226	AMC370223	\$165.00
RED BLUFF #14	AMC370227	AMC370223	\$165.00
WS #1	AMC372045	AMC372045	\$165.00
WS #2	AMC372046	AMC372045	\$165.00
WS #3	AMC372047	AMC372045	\$165.00
WS #4	AMC372048	AMC372045	\$165.00
WS #5	AMC372049	AMC372045	\$165.00
WS #6	AMC372050	AMC372045	\$165.00
WS #7	AMC372051	AMC372045	\$165.00
WS #8	AMC372052	AMC372045	\$165.00
WS #9	AMC372053	AMC372045	\$165.00
WS #10	AMC372054	AMC372045	\$165.00
WS #11	AMC372055	AMC372045	\$165.00
WS #12	AMC372056	AMC372045	\$165.00

NO WARRANTY IS MADE BY BLM FOR USE OF THE DATA FOR PURPOSES NOT INTENDED BY BLM

DEPARTMENT OF THE INTERIOR  
BUREAU OF LAND MANAGEMENT  
MINING CLAIMS

Run Date/Time: 9/5/2019

MC Maintenance Fees Paid Through the BLM Pay Portal  
(by Date Paid)

Page 286 Of 521

WS #13	AMC372057	AMC372045	\$165.00
WS #14	AMC372058	AMC372045	\$165.00
WS #15	AMC372059	AMC372045	\$165.00
WS #16	AMC372060	AMC372045	\$165.00
RB 11	AMC378775	AMC378679	\$165.00
RB 12	AMC378776	AMC378679	\$165.00
RB 13	AMC378777	AMC378679	\$165.00
RB 14	AMC378778	AMC378679	\$165.00
RB 15	AMC378779	AMC378679	\$165.00
RB 16	AMC378780	AMC378679	\$165.00
RB 17	AMC378781	AMC378679	\$165.00
RB 18	AMC378782	AMC378679	\$165.00
RB 19	AMC378783	AMC378679	\$165.00
RB 20	AMC378784	AMC378679	\$165.00

**United States Department of the Interior**  
**Bureau of Land Management**  
 BUSINESS & SUPPORT SVCS DIV  
 ONE N CENTRAL AVE SUITE 800  
 PHOENIX, AZ 85004 -4427  
 Phone: 602-417-9200

Receipt

No: 4548035

<b>Transaction #:</b> 4669065	
<b>Date of Transaction:</b> 08/29/2019	
CUSTOMER:	
CHARLES E MARSHALL 10261 N 77TH PL SCOTTSDALE, AZ 85258 US	

LINE #	QTY	DESCRIPTION	REMARKS	UNIT PRICE	TOTAL
1	1.00	LOCATABLE MINERALS / MINING CLAIMS- NOT NEW-UNADJUD, ONE AUTH NO. ONLY / MINING CLAIM MONEY RECEIVED CASES: AMC370223/\$6270.00		- n/a -	6270.00
<b>TOTAL:</b>					<b>\$6,270.00</b>

PAYMENT INFORMATION					
NOTE: Items will appear on credit card statement as "BLM O Mining Claim".					
1	AMOUNT:	6270.00	POSTMARKED:	N/A	
	TYPE:	CREDIT CARD	RECEIVED:	08/29/2019	
	NAME:	CHARLES E MARSHALL 10261 N 77TH PL SCOTTSDALE AZ 85258 US			
	CARD NO:	XXXXXXXXXXXX9749	AUTH CODE:	417491	
	NAME ON CARD:	CHARLES E MARSHALL			
	SIGNATURE:	INTERNET			

REMARKS

This receipt was generated by the automated BLM Collections and Billing System and is a paper representation of a portion of the official electronic record contained therein.

**DEPARTMENT OF THE INTERIOR  
BUREAU OF LAND MANAGEMENT  
MINING CLAIMS**

Run Date/Time: 9/11/2018

**MC Maintenance Fees Paid Through the BLM Pay Portal**  
(by Date Paid)

Page 610 Of 723

**CBS Receipt: 4252452**

Printed For Lead File # **AMC372045**

Agency Tracking ID: 1535721837

Assessment Year: 2019

Number of BLM Serial Nr: 38

Paid On: 8/31/2018

Total Amount Paid: \$5,890.00

Claim Name	BLM Serial No	Lead File No	Amount Paid
ETHEL S L RB MS NO 1	AMC43827	AMC43827	\$155.00
ETHEL S L RB MS NO 2	AMC43828	AMC43827	\$155.00
RED BLUFF NO 4	AMC58586	AMC58399	\$155.00
RED BLUFF NO 5	AMC58587	AMC58399	\$155.00
RED BLUFF NO 6	AMC58589	AMC58399	\$155.00
RED BLUFF NO 7	AMC58590	AMC58399	\$155.00
RAINBOW #1	AMC60951	AMC60951	\$155.00
RED BLUFF #10	AMC370223	AMC370223	\$155.00
RED BLUFF #11	AMC370224	AMC370223	\$155.00
RED BLUFF #12	AMC370225	AMC370223	\$155.00
RED BLUFF #13	AMC370226	AMC370223	\$155.00
RED BLUFF #14	AMC370227	AMC370223	\$155.00
WS #1	AMC372045	AMC372045	\$155.00
WS #2	AMC372046	AMC372045	\$155.00
WS #3	AMC372047	AMC372045	\$155.00
WS #4	AMC372048	AMC372045	\$155.00
WS #5	AMC372049	AMC372045	\$155.00
WS #6	AMC372050	AMC372045	\$155.00
WS #7	AMC372051	AMC372045	\$155.00
WS #8	AMC372052	AMC372045	\$155.00
WS #9	AMC372053	AMC372045	\$155.00
WS #10	AMC372054	AMC372045	\$155.00
WS #11	AMC372055	AMC372045	\$155.00
WS #12	AMC372056	AMC372045	\$155.00

NO WARRANTY IS MADE BY BLM FOR USE OF THE DATA FOR PURPOSES NOT INTENDED BY BLM

DEPARTMENT OF THE INTERIOR  
BUREAU OF LAND MANAGEMENT  
MINING CLAIMS

Run Date/Time: 9/11/2018

MC Maintenance Fees Paid Through the BLM Pay Portal  
(by Date Paid)

Page 611 Of 723

WS #13	AMC372057	AMC372045	\$155.00
WS #14	AMC372058	AMC372045	\$155.00
WS #15	AMC372059	AMC372045	\$155.00
WS #16	AMC372060	AMC372045	\$155.00
RB 11	AMC378775	AMC378679	\$155.00
RB 12	AMC378776	AMC378679	\$155.00
RB 13	AMC378777	AMC378679	\$155.00
RB 14	AMC378778	AMC378679	\$155.00
RB 15	AMC378779	AMC378679	\$155.00
RB 16	AMC378780	AMC378679	\$155.00
RB 17	AMC378781	AMC378679	\$155.00
RB 18	AMC378782	AMC378679	\$155.00
RB 19	AMC378783	AMC378679	\$155.00
RB 20	AMC378784	AMC378679	\$155.00

**United States Department of the Interior**  
**Bureau of Land Management**  
 BUSINESS & SUPPORT SVCS DIV  
 ONE N CENTRAL AVE SUITE 800  
 PHOENIX, AZ 85004 -4427  
 Phone: 602-417-9200

Receipt

No: 4252452

<b>Transaction #:</b> 4367970	
<b>Date of Transaction:</b> 08/31/2018	
CUSTOMER:	
CHARLES E MARSHALL PO BOX 90682 PHOENIX,AZ 85066 US	

LINE #	QTY	DESCRIPTION	REMARKS	UNIT PRICE	TOTAL
1	1.00	LOCATABLE MINERALS / MINING CLAIMS-NOT NEW-UNADJUD,ONE AUTH NO. ONLY / MINING CLAIM MONEY RECEIVED <b>CASES: AMC370223/\$5890.00</b>		- n/a -	5890.00
<b>TOTAL:</b>					<b>\$5,890.00</b>

PAYMENT INFORMATION			
NOTE: Items will appear on credit card statement as "BLM O Mining Claim".			
1	AMOUNT:	5890.00	POSTMARKED: N/A
	TYPE:	CREDIT CARD	RECEIVED: 08/31/2018
	NAME:	CHARLES E MARSHALL PO BOX 90682 PHOENIX AZ 85066 US	
	CARD NO:	XXXXXXXXXXXX3498	AUTH CODE: 00985A
	NAME ON CARD:	CHARLES E MARSHALL	
	SIGNATURE:		

REMARKS

This receipt was generated by the automated BLM Collections and Billing System and is a paper representation of a portion of the official electronic record contained therein.

**DEPARTMENT OF THE INTERIOR  
BUREAU OF LAND MANAGEMENT  
MINING CLAIMS**

**MC Maintenance Fees Paid Through the BLM Pay Portal**

**CBS Receipt: 3963888**

Printed For Lead File # AMC372045

Agency Tracking ID: 1503943625

Assessment Year: 2018

Number of BLM Serial Nr: 38

Paid On: 08/28/2017

Total Amount Paid: \$5,890.00

Claim Name	BLM Serial No	Lead File No	Amount Paid
RED BLUFF #10	AMC370223	AMC370223	\$155.00
RED BLUFF #11	AMC370224	AMC370223	\$155.00
RED BLUFF #12	AMC370225	AMC370223	\$155.00
RED BLUFF #13	AMC370226	AMC370223	\$155.00
RED BLUFF #14	AMC370227	AMC370223	\$155.00
WS #1	AMC372045	AMC372045	\$155.00
WS #2	AMC372046	AMC372045	\$155.00
WS #3	AMC372047	AMC372045	\$155.00
WS #4	AMC372048	AMC372045	\$155.00
WS #5	AMC372049	AMC372045	\$155.00
WS #6	AMC372050	AMC372045	\$155.00
WS #7	AMC372051	AMC372045	\$155.00
WS #8	AMC372052	AMC372045	\$155.00
WS #9	AMC372053	AMC372045	\$155.00
WS #10	AMC372054	AMC372045	\$155.00
WS #11	AMC372055	AMC372045	\$155.00
WS #12	AMC372056	AMC372045	\$155.00
WS #13	AMC372057	AMC372045	\$155.00
WS #14	AMC372058	AMC372045	\$155.00
WS #15	AMC372059	AMC372045	\$155.00
WS #16	AMC372060	AMC372045	\$155.00
RB 11	AMC378775	AMC378679	\$155.00
RB 12	AMC378776	AMC378679	\$155.00
RB 13	AMC378777	AMC378679	\$155.00
RB 14	AMC378778	AMC378679	\$155.00
RB 15	AMC378779	AMC378679	\$155.00
RB 16	AMC378780	AMC378679	\$155.00
RB 17	AMC378781	AMC378679	\$155.00
RB 18	AMC378782	AMC378679	\$155.00
RB 19	AMC378783	AMC378679	\$155.00
RB 20	AMC378784	AMC378679	\$155.00
ETHEL S L RB MS NO 1	AMC43827	AMC43827	\$155.00
ETHEL S L RB MS NO 2	AMC43828	AMC43827	\$155.00
RED BLUFF NO 4	AMC58586	AMC58399	\$155.00
RED BLUFF NO 5	AMC58587	AMC58399	\$155.00
RED BLUFF NO 6	AMC58589	AMC58399	\$155.00

Run Date: 09/05/17

Run Time: 02:33 PM

**DEPARTMENT OF THE INTERIOR  
BUREAU OF LAND MANAGEMENT  
MINING CLAIMS**

**MC Maintenance Fees Paid Through the BLM Pay Portal**

**CBS Receipt: 3963888**

Printed For Lead File # AMC372045

Agency Tracking ID: 1503943625

Assessment Year: 2018

Number of BLM Serial Nr: 38

Paid On: 08/28/2017

Total Amount Paid: \$5,890.00

Claim Name	BLM Serial No	Lead File No	Amount Paid
RED BLUFF NO 7	AMC58590	AMC58399	\$155.00
RAINBOW #1	AMC60951	AMC60951	\$155.00



**United States Department of the Interior**  
**Bureau of Land Management**  
 BUSINESS & SUPPORT SVCS DIV  
 ONE N CENTRAL AVE SUITE 800  
 PHOENIX, AZ 85004 -4427  
 Phone: 602-417-9200

Receipt

No: 3963888

<b>Transaction #:</b> 4073761	
<b>Date of Transaction:</b> 08/28/2017	
CUSTOMER:	
ANDREW MARSHALL 10261 N 77TH PL SCOTTSDALE, AZ 85258 US	

LINE #	QTY	DESCRIPTION	REMARKS	UNIT PRICE	TOTAL
1	1.00	LOCATABLE MINERALS / MINING CLAIMS- NOT NEW-UNADJUD, ONE AUTH NO. ONLY / MINING CLAIM MONEY RECEIVED <b>CASES: AMC378783/\$5890.00</b>		- n/a -	5890.00
<b>TOTAL:</b>					<b>\$5,890.00</b>

PAYMENT INFORMATION			
NOTE: Items will appear on credit card statement as "BLM O Mining Claim".			
1	AMOUNT:	5890.00	POSTMARKED: N/A
	TYPE:	CREDIT CARD	RECEIVED: 08/28/2017
	NAME:	ANDREW MARSHALL 10261 N 77TH PL SCOTTSDALE AZ 85258 US	
	CARD NO:	XXXXXXXXXXXX8487	AUTH CODE: 780679
	NAME ON CARD:	ANDREW MARSHALL	
	EXPIRES:	05/2019	
	SIGNATURE:		

REMARKS

This receipt was generated by the automated BLM Collections and Billing System and is a paper representation of a portion of the official electronic record contained therein.

60951  
 58399  
 43827  
 370223  
 372045  
 378679

**MAINTENANCE FEE PAYMENT**

Claimant Name: Ethel Schell Larsen's Red Bluff Mine, LLC  
 Address: 10261 N. 77<sup>th</sup> Place  
 City: Scottsdale State: AZ Zip: 85258  
 Telephone: (480) 991-9020  
 E-mail address: afmarshall@g.com  
 Signature: [Signature] manager

RECEIVED  
 BLM AZ STATE OFFICE  
 2016 AUG 29 P 2:06  
 PHOENIX, ARIZONA  
 BLM  
 Date  
 Stamp

Check here if this is a change of address.

LINE NO.	AMC NUMBER	CLAIM/SITE NAME	COUNTY RECORDER DATA (if available)	TWP	RNG	SEC
1	60951	Rainbow # 1	Doc. 74 p. 252	5N	14E	32
2	58586	Red Bluff # 4	Doc. 397 p. 929	5N	14E	31
3	58587	Red Bluff # 5	Doc. 397 p. 931	5N	14E	31
4	58589	Red Bluff # 6	Doc. 397 p. 933	5N	14E	31
5	58590	Red Bluff # 7	Doc. 397 p. 932	5N	14E	31/32
6	43827	Red Bluff mill site # 1	Doc. 397 p. 925	5N	14E	31
7	43828	Red Bluff mill site # 2	Doc. 397 p. 927	4N	14E	31/6
8	370223	Red Bluff # 10		5N	14E	32
9	370224	Red Bluff # 11		5N	14E	32
10	370225	Red Bluff # 12		5N	14E	32

List additional claims on Form MCF114.

No. of Claims\*: 38 x \$155 = 5890.00  
 Check No: 1187 Init. ERG  
 Receipt No.: 3645387  
 For BLM Use Only

Bureau of Land Management  
 Arizona State Office  
[www.blm.gov/az/](http://www.blm.gov/az/)

\* \$155 per lode mining claim, mill site, or tunnel site; and \$155 for each 20 acres or portion thereof for each placer mining claim.

Form: MCF112  
 Revised July 2014

This form is available from the Arizona Geological Survey and may be reproduced.

AUG 30 2016  
 BY: Rom

**SUPPLEMENTAL ATTACHMENT**

May be used with the following forms for listing additional mining claims:

Check One.

- Affidavit of Performance of Annual Work
- Maintenance Fee Payment
- Notice of Intent to Hold Mining Claims
- Notice of Non-Liability for Labor and Materials Furnished

BLM Date Stamp	RECEIVED BLM AZ STATE OFFICE 2016 AUG 29 P 2:06 PHOENIX, ARIZONA
----------------------	---

LINE NO.	AMC NUMBER	CLAIM/SITE NAME	COUNTY RECORDER DATA (if available)	TWP	RNG	SEC
11	370226	Red Bluff #13		5N	14E	32
12	370227	Red Bluff #14		5N	14E	32
13	372045	Willow Springs #1		5N	14E	31
14	372046	Willow Springs #2		4N	14E	5/6/31
15	372047	Willow Springs #3		4N	14E	6/31
16	372048	Willow Springs #4		4N	14E	5/6
17	372049	Willow Springs #5		4N	14E	6/31
18	372050	Willow Springs #6		4N	14E	2/5/6
19	372051	Willow Springs #7		4N	14E	6
20	372052	Willow Springs #8		4N	14E	5/6
21	372053	Willow Springs #9		4N	14E	6
22	372054	Willow Springs #10		4N	14E	5/6
23	372055	Willow Springs #11		4N	14E	6
24	372056	Willow Springs #12		4N	14E	6
25	372057	Willow Springs #13		4N	14E	6
26	372058	Willow Springs #14		4N	14E	6
27	372059	Willow Springs #15		4N	14E	6
28	372060	Willow Springs #16		4N	14E	6
29	378775	Red Bluff #11		5N	14E	32

Form MCF114  
Revised June 2005

This form is available from the Arizona Department of Mines & Mineral Resources and may be reproduced.

**SUPPLEMENTAL ATTACHMENT**

May be used with the following forms for listing additional mining claims:

Check One.

- Affidavit of Performance of Annual Work
- Maintenance Fee Payment
- Notice of Intent to Hold Mining Claims
- Notice of Non-Liability for Labor and Materials Furnished

**RECEIVED**  
 BLM AZ STATE OFFICE  
 2016 AUG 29 P 2:08  
 PHOENIX, ARIZONA  
 BLM  
 Date  
 Stamp

LINE NO.	AMC NUMBER	CLAIM/SITE NAME	COUNTY RECORDER DATA (if available)	TWP	RNG	SEC
30	378776	Red Bluff # 12		5N	14E	32
31	378777	Red Bluff # 13		5N	14E	32
32	378778	Red Bluff # 14		5N	14E	32
33	378779	Red Bluff # 15		5N	14E	32
34	378780	Red Bluff # 16		5N	14E	32
35	378781	Red Bluff # 17		5N	14E	32
36	378782	Red Bluff # 18		5N	14E	32
37	378783	Red Bluff # 19		5N	14E	32
38	378784	Red Bluff # 20		5N	14E	32

Form MCF114  
Revised June 2005

This form is available from the Arizona Department of Mines & Mineral Resources and may be reproduced.

**United States Department of the Interior**  
**Bureau of Land Management**  
 DIV OF LANDS, MINRLS & ENERGY  
 ONE N CENTRAL AVE  
 PHOENIX, AZ 85004 -4427  
 Phone: 602-417-9200

Receipt

No: 3645387

<b>Transaction #:</b> 3749361	
<b>Date of Transaction:</b> 08/29/2016	
<b>CUSTOMER:</b>	
ETHEL SCHELL LARSEN'S RED BLUFF MINE LLC ATTN: ANDREW MARSHALL 10261 N 77TH PL SCOTTSDALE, AZ 85258 US	

LINE #	QTY	DESCRIPTION	REMARKS	UNIT PRICE	TOTAL
1	1.00	LOCATABLE MINERALS / MINING CLAIMS- NOT NEW-UNADJUD, ONE AUTH NO. ONLY / MINING CLAIM MONEY RECEIVED CASES: AMC60951/\$5890.00	2017 MAINT (38)	- n/a -	5890.00
<b>TOTAL:</b>					<b>\$5,890.00</b>

PAYMENT INFORMATION			
1	AMOUNT:	5890.00	POSTMARKED: N/A
	TYPE:	CHECK	RECEIVED: 08/29/2016
	CHECK NO:	1187	
	NAME:	ETHEL SCHELL LARSEN'S RED BLUFF MINE LLC ATTN: ANDREW MARSHALL 10261 N 77TH PL SCOTTSDALE AZ 85258 US	

<b>REMARKS</b>

This receipt was generated by the automated BLM Collections and Billing System and is a paper representation of a portion of the official electronic record contained therein.

43827 58399  
60951  
370223  
372045  
378679

**MAINTENANCE FEE PAYMENT**

Claimant Name: Ethel Schell Larsen's Red Bluff Mine, LLC  
 Address: 10261 N. 77th Place  
 City: Scottsdale State: AZ Zip: 85258  
 Telephone: (480) 991-9020  
 E-mail address: efmarshall@g.com  
 Signature: [Signature]

RECEIVED  
 PHOENIX, ARIZONA  
 2015 AUG 28 A 11:18  
 BLM Date Stamp

Check here if this is a change of address.

LINE NO.	AMC NUMBER	CLAIM/SITE NAME	COUNTY RECORDER DATA (If available)	TWP	RNG	SEC
1	60951	Rainbow # 1	Doc. 74 P. 252	5N	14E	32
2	58586	Red Bluff # 4	Doc. 397 p. 929	5N	14E	31
3	58587	Red Bluff # 5	Doc. 397 p. 931	5N	14E	31
4	58589	Red Bluff # 6	Doc. 397 p. 933	5N	14E	31
5	58590	Red Bluff # 7	Doc. 397 p. 933	5N	14E	31/32
6	43827	Red Bluff mill site # 1	Doc. 397 p. 925	5N	14E	31
7	43828	Red Bluff mill site # 2	Doc. 397 p. 927	5N	14E	31/6
8	370223	Red Bluff # 10		5N	14E	32
9	370224	Red Bluff # 11		5N	14E	32
10	370225	Red Bluff # 12		5N	14E	32

List additional claims on Form MCF114.

No. of Claims\*: 38 x \$155 = 5890.00  
 Check No: 2090 Init. EG  
 Receipt No.: 3379618  
 For BLM Use Only

Bureau of Land Management  
 Arizona State Office  
[www.blm.gov/az/](http://www.blm.gov/az/)

Form: MCF112  
 Revised July 2014

\* \$155 per lode mining claim, mill site, or tunnel site; and \$155 for each 20 acres or portion thereof for each placer mining claim.

This form is available from the Arizona Geological Survey and may be reproduced.

BY: [Signature]

**SUPPLEMENTAL ATTACHMENT**

May be used with the following forms for listing additional mining claims:

Check One.

- Affidavit of Performance of Annual Work
- Maintenance Fee Payment
- Notice of Intent to Hold Mining Claims
- Notice of Non-Liability for Labor and Materials Furnished
- Quit claim Deed

BLM  
Date  
Stamp

RECEIVED  
 PHOENIX, ARIZONA  
 2015 AUG 28 A 11:13

LINE NO.	AMC NUMBER	CLAIM/SITE NAME	COUNTY RECORDER DATA (If available)	TWP	RNG	SEC
11	370226	Red Bluff # 13		5 N	14 E	32
12	370227	Red Bluff # 14		5 N	14 E	32
13	372045	Willow Springs # 1		5 N	14 E	31
14	372046	Willow Springs # 2		4 N	14 E	5/6
15	372047	" " # 3		4 N	14 E	6/31
16	372048	" " # 4		4 N	14 E	5/6
17	372049	" " # 5		4 N	14 E	6/31
18	372050	" " # 6		4 N	14 E	3 1/2/6
19	372051	" " # 7		4 N	14 E	6
20	372052	" " # 8		4 N	14 E	5/6
21	372053	" " # 9		4 N	14 E	6
22	372054	" " # 10		4 N	14 E	5/6
23	372055	" " # 11		4 N	14 E	6
24	372056	" " # 12		4 N	14 E	6
25	372057	" " # 13		4 N	14 E	6
26	372058	" " # 14		4 N	14 E	6
27	372059	" " # 15		4 N	14 E	6
28	372060	" " # 16		4 N	14 E	6
29	378775	Red Bluff # 11		5 N	14 E	32

Form MCF114  
Revised July 2014





**United States Department of the Interior**  
**Bureau of Land Management**  
 LANDS/RECREATION & PLANNING  
 ONE N CENTRAL AVE  
 PHOENIX, AZ 85004 -2203  
 Phone: 602-417-9200

Receipt

No: 3379618


<b>Transaction #:</b> 3477875	
<b>Date of Transaction:</b> 08/28/2015	
<b>CUSTOMER:</b>	
ETHEL SCHELL LARSENS RED BLUFF MINE LLC 10261 N 77TH PL SCOTTSDALE, AZ 85258-1157 US	

LINE #	QTY	DESCRIPTION	REMARKS	UNIT PRICE	TOTAL
1	1.00	LOCATABLE MINERALS / MINING CLAIMS- NOT NEW-UNADJUD, ONE AUTH NO. ONLY / MINING CLAIM MONEY RECEIVED CASES: AMC60951/\$5890.00	2016 MAINT (38)	- n/a -	5890.00
<b>TOTAL:</b>					<b>\$5,890.00</b>

PAYMENT INFORMATION			
1	AMOUNT:	5890.00	POSTMARKED: N/A
	TYPE:	CHECK	RECEIVED: 08/28/2015
	CHECK NO:	2090	
	NAME:	CHARLES E MARSHALL INVESTMENT ACCOUNT 45 W JEFFERSON ST PHOENIX AZ 85003 US	

REMARKS

This receipt was generated by the automated BLM Collections and Billing System and is a paper representation of a portion of the official electronic record contained therein.


  
 BY: *RAM*

370223  
372045  
 378679  
 43827  
 58399  
 60951

**MAINTENANCE FEE PAYMENT**

Claimant Name: Ethel Schell Larsen's Red Bluff Mine, LLC  
 Address: 10261 N. 77<sup>th</sup> Place  
 City: Scottsdale State: AZ Zip: 85258  
 Telephone: (480) 991-9020  
 E-mail address: afmarshall@g.com  
 Signature: [Signature] manager

RECEIVED  
 AZ STATE OFFICE  
 2014 AUG 21 P 3:05  
 PHOENIX, ARIZONA  
 BLM  
 Date  
 Stamp

Check here if this is a change of address.

LINE NO.	AMC NUMBER	CLAIM/SITE NAME	COUNTY RECORDER DATA (If available)	TWP	RNG	SEC
1	60951	Rainbow # 1	Doc. 74 p. 252	5N	14E	32
2	58586	Red Bluff # 4	Doc. 397 p. 929	5N	14E	31
3	58587	Red Bluff # 5	Doc. 397 p. 931	5N	14E	31
4	58589	Red Bluff # 6	Doc. 397 p. 933	5N	14E	31
5	58590	Red Bluff # 7	Doc. 397 p. 933	5N	14E	31/32
6	43827	Red Bluff Millsite # 1	Doc. 397 p. 925	5N	14E	31
7	43828	Red Bluff Millsite # 2	Doc. 397 p. 927	4N	14E	31/6
8	370223	Red Bluff # 10		5N	14E	32
9	370224	Red Bluff # 11		5N	14E	32
10	370225	Red Bluff # 12		5N	14E	32

List additional claims on Form MCF114.

Bureau of Land Management  
 Arizona State Office  
 www.blm.gov/az

No. of Claims: 38 x ~~5890~~ = 5890  
 Check No: 1988 Init. SC  
 Receipt No.: 3114619  
 For BLM Use Only

Form: MCF112  
 Revised July 2009

This form is available from the Arizona Department of Mines and Mineral Resources and may be reproduced.

10/50

ENTERED  
 AUG 29 2014  
 BY: AT

**SUPPLEMENTAL ATTACHMENT**

May be used with the following forms for listing additional mining claims:

Check One.

- Affidavit of Performance of Annual Work
- Maintenance Fee Payment
- Notice of Intent to Hold Mining Claims
- Notice of Non-Liability for Labor and Materials Furnished

RECEIVED  
M AZ STATE OFFICE  
2014 AUG 27 P 3:05  
PHOENIX, ARIZONA

BLM  
Date  
Stamp

LINE NO.	AMC NUMBER	CLAIM/SITE NAME	COUNTY RECORDER DATA (If available)	TWP	RNG	SEC
11	370226	Red Bluff #13		5N	14E	32
12	370227	Red Bluff #14		5N	14E	32
13	372045	Willow Springs #1		5N	14E	31
14	372046	Willow Springs #2		4N	14E	5/6/31
15	372047	Willow Springs #3		4N	14E	6/31
16	372048	Willow Springs #4		4N	14E	5/6
17	372049	Willow Springs #5		4N	14E	6/31
18	372050	Willow Springs #6		4N	14E	31/5/6
19	372051	Willow Springs #7		4N	14E	6
20	372052	Willow Springs #8		4N	14E	5/6
21	372053	Willow Springs #9		4N	14E	6
22	372054	Willow Springs #10		4N	14E	5/6
23	372055	Willow Springs #11		4N	14E	6
24	372056	Willow Springs #12		4N	14E	6
25	372057	Willow Springs #13		4N	14E	6
26	372058	Willow Springs #14		4N	14E	6
27	372059	Willow Springs #15		4N	14E	6
28	372060	Willow Springs #16		4N	14E	6
29	378775	Red Bluff #11		5N	14E	32

Form MCF114  
Revised June 2005

This form is available from the Arizona Department of Mines & Mineral Resources and may be reproduced.

19/50

**SUPPLEMENTAL ATTACHMENT**

May be used with the following forms for listing additional mining claims:

Check One.

- Affidavit of Performance of Annual Work
- Maintenance Fee Payment
- Notice of Intent to Hold Mining Claims
- Notice of Non-Liability for Labor and Materials Furnished

RECEIVED  
BLM AZ STATE OFFICE  
2014 AUG 27 P 3:05  
PHOENIX, ARIZONA  
BLM  
Date  
Stamp

LINE NO.	AMC NUMBER	CLAIM/SITE NAME	COUNTY RECORDER DATA (if available)	TWP	RNG	SEC
30	378776	Red Bluff # 12		5N	14E	32
31	378777	Red Bluff # 13		5N	14E	32
32	378778	Red Bluff # 14		5N	14E	32
33	378779	Red Bluff # 15		5N	14E	32
34	378780	Red Bluff # 16		5N	14E	32
35	378781	Red Bluff # 17		5N	14E	32
36	378782	Red Bluff # 18		5N	14E	32
37	378783	Red Bluff # 19		5N	14E	32
38	378784	Red Bluff # 20		5N	14E	32

Form MCF114  
Revised June 2005

This form is available from the Arizona Department of Mines & Mineral Resources and may be reproduced.

9/1/14

**United States Department of the Interior**  
**Bureau of Land Management**  
 LANDS/RECREATION & PLANNING  
 ONE N CENTRAL AVE  
 PHOENIX, AZ 85004 -2203  
 Phone: 602-417-9200

Receipt

No: 3114619

<b>Transaction #:</b> 3206398	
<b>Date of Transaction:</b> 08/27/2014	
CUSTOMER:	
ETHEL SCHELL LARSENS RED BLUFF MINE LLC 10261 N 77TH PL SCOTTSDALE, AZ 85258-1157 US	

LINE #	QTY	DESCRIPTION	REMARKS	UNIT PRICE	TOTAL
1	1.00	LOCATABLE MINERALS / MINING CLAIMS- NOT NEW-UNADJUD, ONE AUTH NO. ONLY / MINING CLAIM MONEY RECEIVED CASES: AMC60951/\$5890.00	MAINT (38) 2015	- n/a -	5890.00
<b>TOTAL:</b>					<b>\$5,890.00</b>

PAYMENT INFORMATION			
1	AMOUNT:	5890.00	POSTMARKED: N/A
	TYPE:	CHECK	RECEIVED: 08/27/2014
	CHECK NO:	1988	
	NAME:	MARSHALL, CHARLES 10261 N 77TH PL SCOTTSDALE AZ 85258-1157 US	

REMARKS

This receipt was generated by the automated BLM Collections and Billing System and is a paper representation of a portion of the official electronic record contained therein.

AMC 58399/  
 AMC 60951  
 AMC 43827  
 AMC 370223  
 AMC 372045  
 AMC 378679

**MAINTENANCE FEE PAYMENT**

Claimant Name: Ethel Schell Larsen's Red Bluff Mine, L.L.C.  
 Address: 45 West Jefferson-Suite 806 P.O. Box 4095  
 City: Phoenix State: AZ Zip: 85002  
 Telephone: (602) 258-8441  
 E-mail address: RedBluff@aol.com  
 Signature: [Signature] manager  
 Check here if this is a change of address.

RECEIVED  
 BLM AZ STATE OFFICE  
 2013 AUG 29 A 10:15  
 PHOENIX, ARIZONA  
 BLM  
 Date  
 Stamp

LINE NO.	AMC NUMBER	CLAIM/SITE NAME	COUNTY RECORDER DATA (If available)	TWP	RNG	SEC
1	60951	Rainbow No. 1	Doc. 74 P. 252	5N	14E	32
2	58586	Red Bluff No. 4	Doc. 397 P. 929	5N	14E	31
3	58587	Red Bluff No. 5	Doc. 397 P. 931	5N	14E	31
4	58589	Red Bluff No. 6	Doc 397 P. 933	5N	14E	31
5	58590	Red Bluff No. 7	Doc 397 P. 933	5N	14E	31/32
6	43827	Red Bluff Mill site No. 1	Doc 397 P. 925	5N	14E	31
7	43828	Red Bluff Mill site No. 2	Doc. 397 P. 927	4N	14E	31/6
8	370223	Red Bluff No. 10		5N	14E	32
9	370224	Red Bluff No. 11		5N	14E	32
10	370225	Red Bluff No. 12		5N	14E	32

List additional claims on Form MCF114.

Bureau of Land Management  
 Arizona State Office  
 www.blm.gov/az

No. of Claims: 38 x \$140 = 5320  
 Check No: 1077 Init. SC  
 Receipt No.: 2868547  
 For BLM Use Only

Form: MCF112  
 Revised July 2009

This form is available from the Arizona Department of Mines and Mineral Resources and may be reproduced.

ENTERED  
 SEP 06 2013  
 BY: [Signature]

dlc

**SUPPLEMENTAL ATTACHMENT**

May be used with the following forms for listing additional mining claims:

Check One.

- Affidavit of Performance of Annual Work
- Maintenance Fee Payment
- Notice of Intent to Hold Mining Claims
- Notice of Non-Liability for Labor and Materials Furnished

BLM  
Date  
Stamp

PHOENIX, ARIZONA  
2013 AUG 29 10:15  
RECEIVED  
BLM AZ STATE OFFICE

LINE NO.	AMC NUMBER	CLAIM/SITE NAME	COUNTY RECORDER DATA (if available)	TWP	RNG	SEC
11	370226	Red Bluff No. 13		5N	14E	32
12	370227	Red Bluff #14		5N	14E	32
13	372045	Willow Springs 1		5N	14E	31
14	372046	Willow Springs 2		4N	14E	5/6/31
15	372047	Willow Springs 3		4N	14E	4/31
16	372048	Willow Springs 4		4N	14E	5/6
17	372049	Willow Springs 5		4N	14E	6/31
18	372050	Willow Springs 6		4N	14E	3/5/6
19	372051	Willow Springs 7		4N	14E	6
20	372052	Willow Springs 8		4N	14E	5/6
21	372053	Willow Springs 9		4N	14E	6
22	372054	Willow Springs 10		4N	14E	5/6
23	372055	Willow Springs 11		4N	14E	6
24	372056	Willow Springs 12		4N	14E	6
25	372057	Willow Springs 13		4N	14E	6
26	372058	Willow Springs 14		4N	14E	6
27	372059	Willow Springs 15		4N	14E	6
28	372060	Willow Springs 16		4N	14E	6
29	378775	Red Bluff # 11		5N	14E	32

Form MCF114  
Revised June 2005

This form is available from the Arizona Department of Mines & Mineral Resources and may be reproduced.

19/1/02

**SUPPLEMENTAL ATTACHMENT**

May be used with the following forms for listing additional mining claims:

Check One.

- Affidavit of Performance of Annual Work
- Maintenance Fee Payment
- Notice of Intent to Hold Mining Claims
- Notice of Non-Liability for Labor and Materials Furnished

BLM  
Date  
Stamp

PHOENIX, ARIZONA

2013 AUG 29 AM 10:57

RECEIVED  
BLM AZ STATE OFFICE

LINE NO.	AMC NUMBER	CLAIM/SITE NAME	COUNTY RECORDER DATA (If available)	TWP	RNG	SEC
30	378776	Red Bluff No. 12		5N	14E	32
31	378777	Red Bluff No. 13		5N	14E	32
32	378778	Red Bluff No. 14		5N	14E	32
33	378779	Red Bluff No. 15		5N	14E	32
34	378780	Red Bluff No. 16		5N	14E	32
35	378781	Red Bluff No. 17		5N	14E	32
36	378782	Red Bluff No. 18		5N	14E	32
37	378783	Red Bluff No. 19		5N	14E	32
38	378784	Red Bluff No. 20		5N	14E	32

Form MCF114  
Revised June 2005

This form is available from the Arizona Department of Mines & Mineral Resources and may be reproduced.

9/6



**United States Department of the Interior**  
**Bureau of Land Management**  
 LANDS/RECREATION & PLANNING  
 ONE N CENTRAL AVE  
 PHOENIX, AZ 85004 -2203  
 Phone: 602-417-9200

Receipt

No: 2868547

<b>Transaction #:</b> 2954505	
<b>Date of Transaction:</b> 08/29/2013	
CUSTOMER:	
ETHEL SCHELL LARSENS RED BLUFF MINE LLC 45 W JEFFERSON ST STE 806 PHOENIX, AZ 85003-2328 US	

LINE #	QTY	DESCRIPTION	REMARKS	UNIT PRICE	TOTAL
1	1.00	LOCATABLE MINERALS / MINING CLAIMS- NOT NEW-UNADJUD, ONE AUTH NO. ONLY / MINING CLAIM MONEY RECEIVED CASES: AMC60951/\$5320.00	MAINT (38) 2014	- n/a -	5320.00
<b>TOTAL:</b>					<b>\$5,320.00</b>

PAYMENT INFORMATION			
1	AMOUNT:	5320.00	POSTMARKED: N/A
	TYPE:	CHECK	RECEIVED: 08/29/2013
	CHECK NO:	1072	
	NAME:	ETHEL SCHELL LARSENS RED BLUFF MINE LLC 45 W JEFFERSON ST STE 806 PHOENIX AZ 85003-2328 US	

REMARKS

This receipt was generated by the automated BLM Collections and Billing System and is a paper representation of a portion of the official electronic record contained therein.

43827  
 58399  
 60951  
 368429  
 370223  
 372045  
 378679

**MAINTENANCE FEE PAYMENT**  
 Ethel Schell Larsen's

Claimant Name: Red Bluff mine, LLC.  
 Address: 45 West Jefferson suite 806  
 City: Phoenix State: AZ Zip: 85003  
 Telephone: 602-258-8441  
 E-mail address: redbluffa@aol.com  
 Signature: [Signature]

RECEIVED  
 BLM AZ STATE OFFICE  
 2012 AUG 28 P 12:43  
 PHOENIX, ARIZONA  
 BLM  
 Date  
 Stamp

Check here if this is a change of address.

For Assessment year 2013

LINE NO.	AMC NUMBER	CLAIM/SITE NAME	COUNTY RECORDER DATA (If available)	TWP	RNG	SEC
1	60951	Rainbow No. 1	Docket 74 Page 252			
2	58586	Red Bluff No. 4	Docket 397 Page 929			
3	58587	Red Bluff No. 5	Pocket 397 page 931			
4	58589	Red Bluff No. 6	Docket 397 page 933			
5	58590	Red Bluff No. 7	Docket 397 page 933			
6	43827	Ethel Schell Larsen's Red Bluff mill site No. 1	Docket 397 Page 925	5N	14E	31
7	43828	Ethel Schell Larsen's Red Bluff mill site No. 2	Docket 397 page 927	4N	14E	31/6
8	368429	Bull Canyon No. 1		5N	15E	24/25
9	368430	Bull Canyon No. 2		5N	15E	24/19
10	368431	Bull Canyon No. 3		5N	15E	19

List additional claims on Form MCF114.

Bureau of Land Management  
 Arizona State Office  
 www.blm.gov/az

No. of Claims: 42 x \$140 = 5880.  
 Check No: 500385352 Init. SC  
 Receipt No.: 2642795  
 For BLM Use Only

Form: MCF112  
 Revised July 2009

This form is available from the Arizona Department of Mines and Mineral Resources and may be reproduced.

ENTERED IN COMPUTER  
 RE 9-10-12

10/30

**SUPPLEMENTAL ATTACHMENT**

May be used with the following forms for listing additional mining claims:

Check One.

- Affidavit of Performance of Annual Work
- Maintenance Fee Payment
- Notice of Intent to Hold Mining Claims
- Notice of Non-Liability for Labor and Materials Furnished

RECEIVED  
BLM AZ STATE OFFICE  
2012 AUG 28 P 12:43  
PHOENIX, ARIZONA

BLM  
Date  
Stamp

*For Assessment Year 2012*

LINE NO.	AMC NUMBER	CLAIM/SITE NAME	COUNTY RECORDER DATA (if available)	TWP	RNG	SEC
11	368432	Bull Canyon No 4		5 N	15 E	19/30
12	370223	Red Bluff 10		5 N	14 E	32
13	370224	Red Bluff 11		5 N	14 E	32
14	370225	Red Bluff 12		5 N	14 E	32
15	370226	Red Bluff 13		5 N	14 E	32
16	370227	Red Bluff 14		5 N	14 E	32
17	372045	Willow Springs No 1		5 N	14 E	31
18	372046	" " No 2		4 N	14 E	5/6/31
19	372047	" " No 3		4 N	14 E	6/31
20	372048	" " No 4		4 N	14 E	5/6
21	372049	" " No 5		4 N	14 E	6/31
22	372050	" " No 6		4 N	14 E	3/5/6
23	372051	" " No 7		4 N	14 E	6
24	372052	" " No 8		4 N	14 E	5/6
25	372053	" " No 9		4 N	14 E	6
26	372054	" " No 10		4 N	14 E	5/6
27	372055	" " No 11		4 N	14 E	6
28	372056	" " No 12		4 N	14 E	6
29	372057	" " No 13		4 N	14 E	6

Form MCF114  
Revised June 2005

This form is available from the Arizona Department of Mines & Mineral Resources and may be reproduced.

19/50

**SUPPLEMENTAL ATTACHMENT**

May be used with the following forms for listing additional mining claims:

Check One.

- Affidavit of Performance of Annual Work
- Maintenance Fee Payment
- Notice of Intent to Hold Mining Claims
- Notice of Non-Liability for Labor and Materials Furnished

*For Assessment Year 2013*

BLM Date Stamp	RECEIVED BLM AZ STATE OFFICE PHOENIX, ARIZONA 2012 AUG 28 P 12:43
----------------------	--

LINE NO.	AMC NUMBER	CLAIM/SITE NAME	COUNTY RECORDER DATA (if available)	TWP	RNG	SEC
30	372058	Willow Springs No. 14		4N	14E	6
31	372059	" " No. 15		4N	14E	6
32	372060	" " No. 16		4N	14E	6
33	378775	Red Bluff No. 11		5N	14E	32
34	378776	Red Bluff No. 12		5N	14E	32
35	378777	Red Bluff No. 13		5N	14E	32
36	378778	Red Bluff No. 14		5N	14E	32
37	378779	Red Bluff No. 15		5N	14E	32
38	378780	Red Bluff No. 16		5N	14E	32
39	378781	Red Bluff No. 17		5N	14E	32
40	378782	Red Bluff No. 18		5N	14E	32
41	378783	Red Bluff No. 19		5N	14E	32
42	378784	Red Bluff No. 20		5N	14E	32

Form MCF114  
Revised June 2005

This form is available from the Arizona Department of Mines & Mineral Resources and may be reproduced.

131

United States Department of the Interior  
 Bureau of Land Management  
 LANDS/RECREATION & PLANNING  
 ONE N CENTRAL AVE  
 PHOENIX, AZ 85004 -2203  
 Phone: 602-417-9200

Receipt

No:

2642795

<b>Transaction #:</b> 2723487	
<b>Date of Transaction:</b> 08/28/2012	
<b>CUSTOMER:</b>	
ETHEL SCHELL LARSENS RED BLUFF MINE LLC 45 W JEFFERSON ST STE 806 PHOENIX, AZ 85003-2328 US	

LINE #	QTY	DESCRIPTION	REMARKS	UNIT PRICE	TOTAL
1	1.00	LOCATABLE MINERALS / MINING CLAIMS-NOT NEW-UNADJUD, ONE AUTH NO. ONLY / MINING CLAIM MONEY RECEIVED CASES: AMC60951/\$5880.00	MAINT (42) 2013	- n/a -	5880.00
<b>TOTAL:</b>					<b>\$5,880.00</b>

PAYMENT INFORMATION			
1	AMOUNT:	5880.00	POSTMARKED: N/A
	TYPE:	CHECK	RECEIVED: 08/28/2012
	CHECK NO:	500385352	
	NAME:	MARSHALL, ANDREW 45 W JEFFERSON ST STE 806 PHOENIX AZ 85003-2328 US	

REMARKS

This receipt was generated by the automated BLM Collections and Billing System and is a paper representation of a portion of the official electronic record contained therein.

AMC 60951  
 58399  
 43877  
 368429  
 370223  
 372045  
 378679

**MAINTENANCE FEE PAYMENT**

Ethel Schell Larsen's Red Bluff  
 Claimant Name: Mine, LLC

Address: 11 W. Jefferson, Ste. 8

City: Phoenix State: AZ Zip: 85003

Telephone: 602-258-8441

E-mail address: redbluff@aol.com

Signature: Belinda Cohen

Check here if this is a change of address.

RECEIVED  
 PHOENIX, ARIZONA  
 2011 AUG 30 P 1:27  
 BLM  
 Date  
 Stamp

LINE NO.	AMC NUMBER	CLAIM/SITE NAME	COUNTY RECORDER DATA (If available)	TWP	RNG	SEC
1	60951	Rainbow No. 1	Docket 74 Page 252			
2	58586	RedBluff No. 4	Docket 397 Pg 929			
3	58587	RedBluff No. 5	Docket 397 Pg 931			
4	58589	RedBluff No. 6	Docket 397 Pg 933			
5	58590	RedBluff No. 7	Docket 397 Pg 933			
6	43827	Ethel Schell Larsen's Red Bluff Mill Site	No. 1 Doc 397 P 925	5N	14E	31
7	43828	Ethel Schell Larsen's Red Bluff Mill Site	No. 2 Doc 397 P 927	4N	14E	31/6
8	368429	Bull Canyon No. 1		5N	15E	24/25
9	368430	Bull Canyon No. 2		5N	15E	24/19
10	368431	Bull Canyon No. 3		5N	15E	19

List additional claims on Form MCF114.

Bureau of Land Management  
 Arizona State Office  
[www.az.blm.gov](http://www.az.blm.gov)

No. of Claims: 42 x \$140 = \$5,880.00  
 Check No: 1060 Init. SC  
 Receipt No.: 2420287  
 For BLM Use Only

Form: MCF112  
 Revised July 2005

This form is available from the Arizona Department of Mines and Mineral Resources and may be reproduced.

10/SC

**SUPPLEMENTAL ATTACHMENT**

May be used with the following forms for listing additional mining claims:

Check One.

- Affidavit of Performance of Annual Work
- Maintenance Fee Payment
- Notice of Intent to Hold Mining Claims
- Notice of Non-Liability for Labor and Materials Furnished

RECEIVED  
 BLM AZ STATE OFFICE  
 PHOENIX, ARIZONA  
 2011 AUG 30 P 1:27  
 BLM  
 Date  
 Stamp

LINE NO.	AMC NUMBER	CLAIM/SITE NAME	COUNTY RECORDER DATA (If available)	TWP	RNG	SEC
11	368432	Bull Canyon No. 4		5N	15E	19/30
12	370223	Red Bluff 10		5N	14E	32
13	370224	Red Bluff 11		5N	14E	32
14	370225	Red Bluff 12		5N	14E	32
15	370226	Red Bluff 13		5N	14E	32
16	370227	Red Bluff 14		5N	14E	32
17	372045	WS #1		5N	14E	31
18	372046	WS #2		4N	14E	5/6/31
19	372047	WS #3		4N	14E	6/31
20	372048	WS #4		4N	14E	5/6
21	372049	WS #5		4N	14E	6/31
22	372050	WS #6		4N	14E	31/5/6
23	372051	WS #7		4N	14E	6
24	372052	WS #8		4N	14E	5/6
25	372053	WS #9		4N	14E	6
26	372054	WS #10		4N	14E	5/6
27	372055	WS #11		4N	14E	6
28	372056	WS #12		4N	14E	6
29	372057	WS #13		4N	14E	6

Form MCF114  
Revised June 2005

This form is available from the Arizona Department of Mines & Mineral Resources and may be reproduced.

19/50

**SUPPLEMENTAL ATTACHMENT**

May be used with the following forms for listing additional mining claims:

- Check One.
- Affidavit of Performance of Annual Work
  - Maintenance Fee Payment
  - Notice of Intent to Hold Mining Claims
  - Notice of Non-Liability for Labor and Materials Furnished

RECEIVED  
 PHOENIX, ARIZONA  
 2011 AUG 30 P 11:27  
 MARICOPA STATE OFFICE

BLM  
 Date  
 Stamp

LINE NO.	AMC NUMBER	CLAIM/SITE NAME	COUNTY RECORDER DATA (If available)	TWP	RNG	SEC
30	372058	WS #14				
31	372059	WS #15		4N	14E	6
32	372060	WS #16		4N	14E	6
33	378775	Red Bluff No. 11		4N	14E	6
34	378776	Red Bluff No. 12		5N	14E	32
35	378777	Red Bluff No. 13		5N	14E	32
36	378778	Red Bluff No. 14		5N	14E	32
37	378779	Red Bluff No. 15		5N	14E	32
38	378780	Red Bluff No. 16		5N	14E	32
39	378781	Red Bluff No. 17		5N	14E	32
40	378782	Red Bluff No. 18		5N	14E	32
41	378783	Red Bluff No. 19		5N	14E	32
42	378784	Red Bluff No. 20		5N	14E	32

SEP 08 2011

Form MCF114  
 Revised June 2005

This form is available from the Arizona Department of Mines & Mineral Resources and may be reproduced.

13/5c



United States Department of the Interior  
 Bureau of Land Management  
 LANDS/RECREATION & PLANNING  
 ONE N CENTRAL AVE  
 PHOENIX, AZ 85004 -2203  
 Phone: 602-417-9200

Receipt

No: 2420287

<b>Transaction #:</b> 2495719	
<b>Date of Transaction:</b> 08/30/2011	
CUSTOMER:	
ETHEL SHELL LARSEN'S RED BLUFF MINE LLC 1144 E JEFFERSON ST PHOENIX, AZ 85034-2224 US	SEP 08 2011 <i>m</i>

LINE #	QTY	DESCRIPTION	REMARKS	UNIT PRICE	TOTAL
1	1.00	LOCATABLE MINERALS / MINING CLAIMS-NOT NEW-UNADJUD, ONE AUTH NO. ONLY / MINING CLAIM MONEY RECEIVED CASES: AMC60951/\$5880.00	MAINT (42) 2012	- n/a -	5880.00
<b>TOTAL:</b>					<b>\$5,880.00</b>

PAYMENT INFORMATION					
1	AMOUNT:	5880.00	POSTMARKED:	N/A	
	TYPE:	CHECK	RECEIVED:	08/30/2011	
	CHECK NO:	1060			
	NAME:	ETHEL SHELL LARSEN'S RED BLUFF MINE LLC 1144 E JEFFERSON ST PHOENIX AZ 85034-2224 US			

REMARKS

This receipt was generated by the automated BLM Collections and Billing System and is a paper representation of a portion of the official electronic record contained therein.

AMC 60951  
 AMC 58399  
 AMC 43827  
 AMC 370223  
 AMC 372045  
 AMC 378679

**MAINTENANCE FEE PAYMENT**

Claimant Name: Ethel Scheil Larsen's Red Bluff mine LLC  
 Address: 45 W. Jefferson Suite 806 P.O. Box 4095  
 City: Phoenix State: Az Zip: 85003  
 Telephone: 602 258-8441 (Attn. Belinda)  
 E-mail address: RedBluff@aol.com  
 Signature: [Signature] manager  
 Check here if this is a change of address.

RECEIVED  
 BLM AZ STATE OFFICE  
 2010 AUG 30 P 1:27  
 PHOENIX, ARIZONA  
 BLM  
 Date  
 Stamp

LINE NO.	AMC NUMBER	CLAIM/SITE NAME	COUNTY RECORDER DATA (If available)	TWP	RNG	SEC
1	60951	Rainbow No. 1	Doc. 74 p. 252	5N	14E	32
2	58586	Red Bluff No. 4	Doc. 397 p. 929	5N	14E	31
3	58587	Red Bluff No. 5	Doc. 397 p. 931	5N	14E	31
4	58589	Red Bluff No. 6	Doc. 397 p. 933	5N	14E	31
5	58590	Red Bluff No. 7	Doc. 397 p. 933	5N	14E	31/32
6	43827	Ethel Scheil Larsen's Red Bluff mill site No. 1	Doc. 397 p. 925	5N	14E	31
7	43828	Ethel Scheil Larsen's Red Bluff mill site No. 2	Doc. 397 p. 927	4N	14E	31/6
8	370223	Red Bluff No. 10		5N	14E	32
9	370224	Red Bluff No. 11		5N	14E	32
10	370225	Red Bluff No. 12		5N	14E	32

List additional claims on Form MCF114.

Bureau of Land Management  
 Arizona State Office  
 www.blm.gov/az

No. of Claims: 48 x \$140 = 6720.00  
 Check No: 1050 Init. [Signature]  
 Receipt No.: 2204360  
 For BLM Use Only

**SUPPLEMENTAL ATTACHMENT**

May be used with the following forms for listing additional mining claims:

Check One.

- Affidavit of Performance of Annual Work
- Maintenance Fee Payment
- Notice of Intent to Hold Mining Claims
- Notice of Non-Liability for Labor and Materials Furnished

BLM Date Stamp	PHOENIX, ARIZONA	200 AUG 30 P 1:28	RECEIVED BLM AZ STATE OFFICE
----------------------	------------------	-------------------	---------------------------------

LINE NO.	AMC NUMBER	CLAIM/SITE NAME	COUNTY RECORDER DATA (If available)	TWP	RNG	SEC
11	370226	Red Bluff No. 13		5N	14E	32
12	370227	Red Bluff No. 14		5N	14E	32
13	372045	Willow Springs No 2		5N	14E	31
14	372046	Willow Springs No 2		4N	14E	5/6/31
15	372047	Willow Springs No 3		4N	14E	6/31
16	372048	Willow Spring No 4		4N	14E	5/6
17	372049	Willow Springs No 5		4N	14E	6/31
18	372050	Willow Springs No 6		4N	14E	31/5/6
19	372051	Willow Springs No 7		4N	14E	6
20	372052	Willow Springs No 8		4N	14E	5/6
21	372053	Willow Springs No 9		4N	14E	6
22	372054	Willow Springs No 10		4N	14E	5/6
23	372055	Willow Springs No 11		4N	14E	6
24	372056	Willow Springs No 12		4N	14E	6
25	372057	Willow Spring No 13		4N	14E	6
26	372058	Willow Springs No 14		4N	14E	6
27	372059	Willow Springs No 15		4N	14E	6
28	372060	Willow Springs No 16		4N	14E	6
29	363755	Red Bluff No 1		5N	14E	31

closed

378975

Form MCF114  
Revised June 2005

This form is available from the Arizona Department of Mines & Mineral Resources and may be reproduced.

**SUPPLEMENTAL ATTACHMENT**

May be used with the following forms for listing additional mining claims:

Check One.

- Affidavit of Performance of Annual Work
- Maintenance Fee Payment
- Notice of Intent to Hold Mining Claims
- Notice of Non-Liability for Labor and Materials Furnished

RECEIVED  
 BLM AZ STATE OFFICE  
 2010 AUG 30 P 1:28  
 PHOENIX, ARIZONA  
 BLM  
 Date  
 Stamp

Closed

LINE NO.	AMC NUMBER	CLAIM/SITE NAME	COUNTY RECORDER DATA (If available)	TWP	RNG	SEC
30	363756	Red Bluff No 2		5N	14E	31
31	363757	Red Bluff No 3		5N	14E	32
32	363758	Red Bluff No 4		5N	14E	32
33	363759	Red Bluff No. 5		5N	14E	32
34	363760	Red Bluff No. 6		5N	14E	31
35	363761	Red Bluff No. 7		5N	14E	31
36	363762	Red Bluff No 8		5N	14E	32
37	363763	Red Bluff No. 9		5N	14E	32
38	363764	Red Bluff No 10		5N	14E	32
39	378775	Red Bluff No 11		5N	14E	32
40	378776	Red Bluff No 12		5N	14E	32
41	378777	Red Bluff No 13		5N	14E	32
42	378778	Red Bluff No 14		5N	14E	32
43	378779	Red Bluff No 15		5N	14E	32
44	378780	Red Bluff No 16		5N	14E	32
45	378781	Red Bluff No 17		5N	14E	32
46	378782	Red Bluff No 18		5N	14E	32
47	378783	Red Bluff No 19		5N	14E	32
48	378784	Red Bluff No 20		5N	14E	32

Form MCF114  
Revised June 2005

This form is available from the Arizona Department of Mines & Mineral Resources and may be reproduced.

**United States Department of the Interior**  
**Bureau of Land Management**  
 LANDS/RECREATION & PLANNING  
 ONE N CENTRAL AVE  
 PHOENIX, AZ 85004 -2203  
 Phone:

Receipt

No: 2204360

<b>Transaction #:</b> 2274327	
<b>Date of Transaction:</b> 08/30/2010	
<b>CUSTOMER:</b>	ETHEL SCHELL LARSENS RED BLUFF MINE LLC 45 W JEFFERSON ST STE 806 PHOENIX, AZ 85003-2307 US

LINE #	QTY	DESCRIPTION	REMARKS	UNIT PRICE	TOTAL
1	1.00	LOCATABLE MINERALS / MINING CLAIMS-NOT NEW-UNADJUD, ONE AUTH NO. ONLY / MINING CLAIM MONEY RECEIVED CASES: AMC60951/\$6720.00	MAINT FEE PYMNT (48) 2011	- n/a -	6720.00
<b>TOTAL:</b>					<b>\$6,720.00</b>

PAYMENT INFORMATION			
1	AMOUNT:	6720.00	POSTMARKED: N/A
	TYPE:	CHECK	RECEIVED: 08/30/2010
	CHECK NO:	1050	
	NAME:	ETHEL SCHELL LARSENS RED BLUFF MINE LLC 45 W JEFFERSON ST STE 806 PHOENIX AZ 85003-2307 US	

REMARKS

This receipt was generated by the automated BLM Collections and Billing System and is a paper representation of a portion of the official electronic record contained therein.

*\$1400 Refund Authorized for maint. fees paid on closed claims AMC 363755 - AMC 363764 for 2011*

*RE  
11/17/10*

COPY



VIA FEDERAL EXPRESS

August 5, 2009

Bureau of Land Management  
Arizona State Office  
One North Central Avenue, Suite 800  
Phoenix, Arizona 85004-4427

ATTENTION: Accounts/Claims

Dear Sirs:

Enclosed are thirteen (13) U.S. \$ drafts/checks totalling \$78,680.00 to cover the annual maintenance fee requirements on mining claims. The amounts of each draft/check are listed below and are grouped according to claim names. The actual list attached to the draft/check has the AMC numbers for your reference.

AMC 390230  
373107  
381174  
363776  
394954  
373929  
363766  
378679  
386694  
371987  
60951  
58399  
43827  
370223  
372045

PHOENIX, ARIZONA

2009 AUG 10 A 9:50

RECEIVED  
BLMAZ STATE OFFICE

<u>AMOUNT</u>	<u>CLAIM NAME</u>	<u># of CLAIMS</u>
\$6,720.00	BF# 1 - 48	48 claims
\$8,540.00	CC# 1 - 26; CCW# 1- 35	61 claims
\$4,200.00	HB# 1 - 30	30 claims
\$5,180.00	Lucky Tie; Lucky Stop; LS# 1 - 35	37 claims
\$2,380.00	MAC # 1 - 3; MM # 1 - 10; IVY # 1 - 4	17 claims
\$9,660.00	OC # 1 - 39; OK # 1 - 30	69 claims
\$4,480.00	PM # 1 - 32	32 claims
\$7,280.00	WC # 10 - 61	52 claims
\$6,720.00	RB # 1 - 20; Rainbow # 1; Red Bluff # 4 - #7; Ethel MS # 1 - 2; Red Bluff # 10 - 14; WS # 1 - 16	48 claims
\$4,480.00	PC #20 - #51	32 claims
\$9,660.00	Rose Creek #1 - #45; Honey Creek #1 - #24	69 claims
\$1,960.00	LB #1 - #14	14 claims
<u>\$7,420.00</u>	RC #1 - RC #53	<u>53 claims</u>

**\$78,680.00 TOTAL 562 claims**

AMC 390245-46, 390253-54, 390261-62, 390269-70  
PC # 26, 27, 34, 35, 42, 43, 50, 51 - Closed claims


Suite 600, 595 Howe Street, Vancouver, British Columbia, Canada V6C 2T5  
Telephone: (604) 662-3902 / Facsimile: (604) 662-3904

Refund 8 claims x \$140 each = 1120.00

The receipt and accounting advice for this payment should be sent to me at the address noted on our letterhead.

If further information is required, please contact me at the numbers noted below or email at [javelino@telus.net](mailto:javelino@telus.net). Thank you.

Yours truly,



Jorge Avelino  
Tel. # (604) 662-3902  
Fax # (604) 662-3904

Enclosures:

- Thirteen (13) U.S. \$ drafts/checks with respective AMC # and Claim Name lists
- One set of duplicate copy of this letter, drafts/checks, and lists

RECEIVED  
BLM AZ STATE OFFICE  
2009 AUG 10 A 9:50  
PHOENIX, ARIZONA

Rodinia Minerals  
Parker Creek (PC) Claims

# of PC Claims	NEW AMC #	Claim Name	Section	Township	Range
1	AMC 390239	PC #20	1	5N	13E
2	AMC 390240	PC #21	1	5N	13E
3	AMC 390241	PC #22	1	5N	13E
4	AMC 390242	PC #23	1	5N	13E
5	AMC 390243	PC #24	1	5N	13E
6	AMC 390244	PC #25	1	5N	13E
7	AMC 390245	PC #26	1	5N	13E
8	AMC 390246	PC #27	1	5N	13E
9	AMC 390247	PC #28	1	5N	13E
10	AMC 390248	PC #29	1	5N	13E
11	AMC 390249	PC #30	1	5N	13E
12	AMC 390250	PC #31	1	5N	13E
13	AMC 390251	PC #32	1	5N	13E
14	AMC 390252	PC #33	1	5N	13E
15	AMC 390253	PC #34	1	5N	13E
16	AMC 390254	PC #35	1	5N	13E
17	AMC 390255	PC #36	1	5N	13E
18	AMC 390256	PC #37	1	5N	13E
19	AMC 390257	PC #38	1	5N	13E
20	AMC 390258	PC #39	1	5N	13E
21	AMC 390259	PC #40	1	5N	13E
22	AMC 390260	PC #41	1	5N	13E
23	AMC 390261	PC #42	1	5N	13E
24	AMC 390262	PC #43	1	5N	13E
25	AMC 390263	PC #44	1,6	5N	13,14
26	AMC 390264	PC #45	1,6	5N	13,14
27	AMC 390265	PC #46	1	5N	13,14
28	AMC 390266	PC #47	1	5N	13,14
29	AMC 390267	PC #48	1	5N	13,14
30	AMC 390268	PC #49	1,6	5N	13,14
31	AMC 390269	PC #50	1,6	5N	13,14
32	AMC 390270	PC #51	1,6	5N	13,14
<b>Total PARKER CREEK (PC) Claims</b>		<b>32</b>			

TOTAL CLAIMS

32

TOTAL COST

\$4,480.00

*yellow on report*  
*In yellow are closed claims*

ARIZONA

A 9-19

RECEIVED  
OFFICE



**Rodinia Minerals  
Rose Creek Claims**

373/07

# of PC Claims	AMC #	Claim Name	Section	Township	Range
1	373131	Rose Creek 1	30	6N	14E
2	373132	Rose Creek 2	30	6N	14E
			25	6N	13E
3	373133	Rose Creek 3	30	6N	14E
4	373134	Rose Creek 4	30	6N	14E
			25	6N	13E
5	373135	Rose Creek 5	30	6N	14E
			25	6N	13E
6	373136	Rose Creek 6	30	6N	14E
			25	6N	13E
7	373137	Rose Creek 7	30	6N	14E
			25	6N	13E
			31	6N	13E
8	373138	Rose Creek 8	25	6N	13E
9	373139	Rose Creek 9	25	6N	13E
			31	6N	14E
			36	6N	13E
10	373140	Rose Creek 10	25	6N	13E
11	373141	Rose Creek 11	25	6N	13E
			36	6N	13E
12	373142	Rose Creek 12	25	6N	13E
13	373143	Rose Creek 13	25	6N	13E
			36	6N	13E
14	373144	Rose Creek 14	25	6N	13E
			36	6N	13E
15	373145	Rose Creek 15	19	6N	14E
			30	6N	14E
16	373146	Rose Creek 16	19	6N	14E
17	373147	Rose Creek 17	19	6N	14E
			30	6N	14E
18	373148	Rose Creek 18	19	6N	14E
19	373149	Rose Creek 19	19	6N	14E
			30	6N	14E
20	373150	Rose Creek 20	19	6N	14E
			24	6N	13E
21	373151	Rose Creek 21	19	6N	14E
			30	6N	14E
22	373152	Rose Creek 22	19	6N	14E
			30	6N	14E
			24	6N	13E

2009 AUG 10 A 4:19

ELM A Z STATE OFFICE

**Rodinia Minerals  
Coon Creek West Claims**

CCW Claims	AMC #	Claim Name	Section	Township	Range
1	381174	CCW # 1	34	5N	14E
2	381175	CCW # 2	34	5N	14E
3	381176	CCW # 3	35	5N	14E
4	381177	CCW # 4	35	5N	14E
5	381178	CCW # 5	35	5N	14E
6	381179	CCW # 6	35	5N	14E
7	381180	CCW # 7	35	5N	14E
8	381181	CCW # 8	35	5N	14E
9	381182	CCW # 9	35	5N	14E
10	381183	CCW # 10	35	5N	14E
11	381184	CCW # 11	35	5N	14E
12	381185	CCW # 12	35	5N	14E
13	381186	CCW # 13	35	5N	14E
14	381187	CCW # 14	35	5N	14E
15	381188	CCW # 15	35	5N	14E
16	381189	CCW # 16	35	5N	14E
17	381190	CCW # 17	35	5N	14E
18	381191	CCW # 18	35	5N	14E
19	381192	CCW # 19	35	5N	14E
20	381193	CCW # 20	35	5N	14E
21	381194	CCW # 21	36	5N	14E
22	381195	CCW # 22	36	5N	14E
23	381196	CCW # 23	36	5N	14E
24	381197	CCW # 24	36	5N	14E
25	381198	CCW # 25	36	5N	14E
26	381199	CCW # 26	35	5N	14E
27	381200	CCW # 27	34	5N	14E
28	381201	CCW # 28	35	5N	14E
29	381202	CCW # 29	35	5N	14E
30	381203	CCW # 30	35	5N	14E
31	381204	CCW # 31	35	5N	14E
32	381205	CCW # 32	35	5N	14E
33	381206	CCW # 33	35	5N	14E
34	381207	CCW # 34	35	5N	14E
35	381208	CCW # 35	35	5N	14E
<b>Total CCW Claims</b>			35	5N	12E

**TOTAL CLAIMS**

61

**TOTAL COST**

\$ 8,540

RECEIVED  
 BLM ARIZONA OFFICE  
 2009 AUG 10 A 9:47  
 PHOENIX, ARIZONA

**Rodinia Minerals  
Coon Creek Claims**

CC Claims	AMC #	Claim Name	Section	Township	Range
1	L 363776	CC # 1	31,6	5N, 4N	15E
2	363777	CC # 2	31,6	5N, 4N	15E
3	363778	CC # 3	31	5N	15E
4	363779	CC # 4	31,6	5N, 4N	15E
5	363780	CC # 5	31,36	5N	15E,14E
6	363781	CC # 6	31,6,1,36	5N, 4N	15E,14E
7	363782	CC # 7	31,36	5N	15E,14E
8	363783	CC # 8	31,36	5N, 4N	14E
9	363784	CC # 9	36	5N	14E
10	363785	CC # 10	36,1	5N, 4N	14E
11	363786	CC # 11	36	5N	14E
12	363787	CC # 12	36,1	5N, 4N	14E
13	363788	CC # 13	36	5N	14E
14	363789	CC # 14	36,1	5N, 4N	14E
15	363790	CC # 15	36	5N	14E
16	363791	CC # 16	36,1	5N, 4N	14E
17	363792	CC # 17	36	5N	14E
18	363793	CC # 18	36	5N	14E
19	363794	CC # 19	36	5N	14E
20	363795	CC # 20	36	5N	14E
21	363796	CC # 21	36	5N	14E
22	363797	CC # 22	36	5N	14E
23	363798	CC # 23	36	5N	14E
24	363799	CC # 24	35,36	5N	14E
25	363800	CC # 25	35,36	5N	14E
26	363801	CC # 26	35	5N	14E
<b>Total CC Claims</b>		<b>26</b>			

RECEIVED  
 BLM AZ STATE OFFICE  
 2009 AUG 10 A 9:46  
 PRIORITY, ARIZONA

**Rodinia Minerals  
Rose Creek Claims**

# of PC Claims	NEW AMC #	Claim Name	Section	Township	Range
23	373153	Rose Creek 23	25	6N	13E
			23	6N	14E
			24	6N	13E
24	373154	Rose Creek 24	25	6N	13E
			30	6N	14E
			24	6N	13E
25	373155	Rose Creek 25	25	6N	13E
			30	6N	14E
26	373156	Rose Creek 26	25	6N	13E
			24	6N	13E
27	373157	Rose Creek 27	25	6N	13E
28	373158	Rose Creek 28	25	6N	13E
			24	6N	13E
29	373159	Rose Creek 29	25	6N	13E
30	373160	Rose Creek 30	25	6N	13E
			24	6N	13E
31	373161	Rose Creek 31	25	6N	13E
32	373162	Rose Creek 32	25	6N	13E
33	373163	Rose Creek 33	25	6N	13E
34	373164	Rose Creek 34	25	6N	13E
35	373165	Rose Creek 35	25	6N	13E
36	373166	Rose Creek 36	25	6N	13E
37	373167	Rose Creek 37	25	6N	13E
38	373168	Rose Creek 38	25	6N	13E
39	373169	Rose Creek 39	24	6N	13E
			19	6N	14E
40	373170	Rose Creek 40	24	6N	13E
			19	6N	14E
41	373171	Rose Creek 41	24	6N	13E
			19	6N	14E
42	373172	Rose Creek 42	24	6N	13E
43	373173	Rose Creek 43	24	6N	13E
44	373174	Rose Creek 44	24	6N	13E
45	373175	Rose Creek 45	24	6N	13E
<b>Total ROSE CREEK Claims</b>		<b>45</b>			

REGISTERED  
 OFFICE  
 6116 V G 111 1000

**Rodinia Minerals  
Honey Creek Claims**

# of PC Claims	AMC #	Claim Name	Section	Township	Range
1	373107	Honey Creek 1	18	6N	14E
2	373108	Honey Creek 2	18	6N	14E
3	373109	Honey Creek 3	18 19	6N 6N	14E 14E
4	373110	Honey Creek 4	18	6N	14E
5	373111	Honey Creek 5	18	6N	14E
6	373112	Honey Creek 6	18	6N	14E
7	373113	Honey Creek 7	18	6N	14E
8	373114	Honey Creek 8	18	6N	14E
9	373115	Honey Creek 9	13 18	6N 6N	13E 14E
10	373116	Honey Creek 10	18	6N	14E
11	373117	Honey Creek 11	18 13	6N 6N	14E 13E
12	373118	Honey Creek 12	18 13	6N 6N	14E 13E
13	373119	Honey Creek 13	13	6N	13E
14	373120	Honey Creek 14	13 18	6N 6N	13E 14E
15	373121	Honey Creek 15	13	6N	13E
16	373122	Honey Creek 16	13 24	6N 6N	13E 13E
17	373123	Honey Creek 17	13	6N	13E
18	373124	Honey Creek 18	13 24	6N 6N	13E 13E
19	373125	Honey Creek 19	13	6N	13E
20	373126	Honey Creek 20	13 24	6N 6N	13E 13E
21	373127	Honey Creek 21	13	6N	13E
22	373128	Honey Creek 22	13 24	6N 6N	13E 13E
23	373129	Honey Creek 23	13 24	6N 6N	13E 13E
24	373130	Honey Creek 24	24	6N	13E
<b>Total HONEY CREEK Claims</b>	<b>24</b>				

**TOTAL CLAIMS 69**  
(Rose Creek & Honey Creek)

**TOTAL COST \$9,660.00**

RECEIVED  
 DEPT. OF MINES  
 ARIZONA  
 AUG 10 9 49  
 b b v 01 6N

**Rodinia Minerals Inc.**  
**REYNOLDS CREEK (Workman Creek) Claims**

394954

RC Claims	AMC #	Claim Name	Section	Township	Range
39	395010	RC # 39	20	6N	14E
40	395011	RC # 40	20	6N	14E
41	395012	RC # 41	19-20	6N	14E
42	395013	RC # 42	19	6N	14E
43	395014	RC # 43	19	6N	14E
44	395015	RC # 44	19	6N	14E
45	395016	RC # 45	20	6N	14E
46	395017	RC # 46	20	6N	14E
47	395018	RC # 47	20	6N	14E
48	395019	RC # 48	20	6N	14E
49	395020	RC # 49	20	6N	14E
50	395021	RC # 50	20	6N	14E
51	395022	RC # 51	21	6N	14E
52	395023	RC # 52	21	6N	14E
53	395024	RC # 53	21	6N	14E
Total # of Claims		53			

**TOTAL REYNOLDS CREEK CLAIMS 53**

**TOTAL COST \$7,420.00 ✓**

RECEIVED  
 PLM AZ STATE OFFICE  
 2009 AUG 10 A 9:49  
 PHOENIX, ARIZONA



VIA FEDERAL EXPRESS

August 5, 2009

Bureau of Land Management
Arizona State Office
One North Central Avenue, Suite 800
Phoenix, Arizona 85004-4427

RECEIVED
BLM AZ STATE OFFICE
2009 AUG 10 A 9 46
PHOENIX, ARIZONA

ATTENTION: Accounts/Claims

Dear Sirs:

Enclosed are thirteen (13) U.S. \$ drafts/checks totalling \$78,680.00 to cover the annual maintenance fee requirements on mining claims. The amounts of each draft/check are listed below and are grouped according to claim names. The actual list attached to the draft/check has the AMC numbers for your reference.

Table with 3 columns: AMOUNT, CLAIM NAME, # of CLAIMS. Includes rows for BF# 1-48, CC# 1-26, HB# 1-30, Lucky Tie, MAC # 1-3, OC # 1-39, PM # 1-32, WC # 10-61, RB # 1-20, Red Bluff # 4-7, Ethel MS # 1-2, Red Bluff # 10-14, WS # 1-16, PC #20-51, Rose Creek #1-45, Honey Creek #1-24, LB #1-14, RC #1-53, and a TOTAL row of \$78,680.00 for 562 claims.

**Rodinia Minerals  
IVY Claims**

363766

IVY Claims	AMC#	Claim Name	Section	Township	Range
1	373929	IVY # 1	30	6N	14E
2	373930	IVY # 2	30	6N	14E
3	363802	IVY # 3	30	6N	14E
4	363803	IVY # 4	30	6N	14E
<b>Total IVY Claims</b>		<b>4</b>			

**TOTAL (MAC, MM & IVY) CLAIMS 17**

**TOTAL COST \$2,380**

RECEIVED  
BLM AZ STATE OFFICE  
2009 AUG 10 A 9:47  
PHOENIX, ARIZONA



**Rodinia Minerals  
Oak Creek (OC) Claims**

OC Claims	AMC #	Claim Name	Section	Township	Range
1	363839	OC # 1	33	5N	14E
2	363840	OC # 2	33	5N	14E
3	363841	OC # 3	33	5N	14E
4	363842	OC # 4	33	5N	14E
5	363843	OC # 5	33,34	5N	14E
6	363844	OC # 6	34	5N	14E
7	363845	OC # 7	34	5N	14E
8	363846	OC # 8	33,34	5N	14E
9	363847	OC # 9	33	5N	14E
10	363848	OC # 10	33	5N	14E
11	363849	OC # 11	33	5N	14E
378679 12	378717	OC # 12	33	5N	14E
13	378718	OC # 13	33	5N	14E
14	378719	OC # 14	33	5N	14E
15	378720	OC # 15	33	5N	14E
16	378721	OC # 16	33	5N	14E
17	378722	OC # 17	33	5N	14E
18	378723	OC # 18	33	5N	14E
19	378724	OC # 19	33	5N	14E
20	378725	OC # 20	33	5N	14E
21	378726	OC # 21	33	5N	14E
22	378727	OC # 22	33	5N	14E
23	378728	OC # 23	32	5N	14E
24	378729	OC # 24	32	5N	14E
25	378730	OC # 25	32	5N	14E
26	378731	OC # 26	33	5N	14E
27	378732	OC # 27	33	5N	14E
28	378733	OC # 28	33	5N	14E
29	378734	OC # 29	33	5N	14E
30	378735	OC # 30	33	5N	14E
31	378736	OC # 31	33	5N	14E
32	378737	OC # 32	33	5N	14E
33	378738	OC # 33	33	5N	14E
34	378739	OC # 34	33	5N	14E
35	378740	OC # 35	33	5N	14E
36	378741	OC # 36	33	5N	14E
37	378742	OC # 37	33	5N	14E
38	378743	OC # 38	33	5N	14E
39	378744	OC # 39	33	5N	14E
<b>Total OC Claims</b>		<b>39</b>			

2009 AUG 10 A 9 49  
 BLM AZ STATE OFFICE

The receipt and accounting advice for this payment should be sent to me at the address noted on our letterhead.

If further information is required, please contact me at the numbers noted below or email at [javelino@telus.net](mailto:javelino@telus.net). Thank you.

Yours truly,



Jorge Avelino  
Tel # (604) 662-3902  
Fax # (604) 662-3904

Enclosures:

- Thirteen (13) U.S. \$ drafts/checks with respective AMC # and Claim Name lists
- One set of duplicate copy of this letter, drafts/checks, and lists

RECEIVED  
BLMAZ STATE OFFICE  
2009 AUG 10 A 9:46  
PHOENIX, ARIZONA

**Rodinia Minerals  
Workman Creek Claims**

373929

WC Claims	AMC #	Claim Name	Section	Township	Range
1	378785	WC #10	19	6N	14E
2	373946	WC #11	19	6N	14E
3	373947	WC #12	19	6N	14E
4	373948	WC #13	19	6N	14E
5	373949	WC #14	19	6N	14E
6	373950	WC #15	19	6N	14E
7	373951	WC #16	19	6N	14E
8	373952	WC #17	19	6N	14E
9	373953	WC #18	19	6N	14E
10	373954	WC #19	19	6N	14E
11	373955	WC #20	19	6N	14E
12	373956	WC #21	19	6N	14E
13	373957	WC #22	19	6N	14E
14	373958	WC #23	19	6N	14E
15	373959	WC #24	19	6N	14E
16	363882	WC #25	19	6N	14E
17	363883	WC #26	19	6N	14E
18	363884	WC #27	19	6N	14E
19	363885	WC #28	19	6N	14E
20	363886	WC #29	19,20	6N	14E
21	363887	WC #30	19,20,29,30	6N	14E
22	363888	WC #31	19,30	6N	14E
23	363889	WC #32	19,30	6N	14E
24	363890	WC #33	19,30	6N	14E
25	363891	WC #34	30	6N	14E
26	363892	WC #35	29,30	6N	14E
27	363893	WC #36	29,30	6N	14E
28	363894	WC #37	20,29,30	6N	14E
29	363895	WC #38	20,29	6N	14E
30	363896	WC #39	29	6N	14E
31	363897	WC #40	29	6N	14E
32	363898	WC #41	29	6N	14E
33	363899	WC #42	29,30	6N	14E
34	363900	WC #43	29,30	6N	14E
35	363901	WC #44	29	6N	14E
36	363902	WC #45	29	6N	14E
37	363903	WC #46	29	6N	14E

2009 AUG 10 A 9:10

PLM A 741

**Rodinia Minerals  
Workman Creek Claims**

38		363904		WC #47		29		6N		14E
39		363905		WC #48		29		6N		14E
40		363906		WC #49		19		6N		14E
41		363907		WC #50		24		6N		14E
42		363908		WC #51		24		6N		14E
43		363909		WC #52		24		6N		14E
44		363910		WC #53		24		6N		14E
45		363911		WC #54		24		6N		14E
46		363912		WC #55		24		6N		14E
47		363913		WC #56		24		6N		14E
48		363914		WC #57		24		6N		14E
49		363915		WC #58		24		6N		14E
50		363916		WC #59		24		6N		14E
51	L	386694		WC #60		25		6N		13E
52		386695		WC #61		25		6N		13E
<b>Total WC Claims</b>			<b>52</b>							

**TOTAL CLAIMS**

**52**

**TOTAL COST**

**\$7,280** ✓

RECEIVED  
BLM AZ STATE OFFICE  
2009 AUG 10 A 9:49  
PICTONIX, ARIZONA

**Buckaroo Flats Claims**

BF Claims	AMC #	Claim Name	Section	Township	Range
22	378700	BF # 32	30	7N	13E
23	378701	BF # 33	25	7N	12E
24	378702	BF # 34	25	7N	12E
25	378703	BF # 35	25	7N	12E
26	378704	BF # 36	25	7N	12E
27	378705	BF # 37	25	7N	12E
28	378706	BF # 38	25	7N	12E
29	378707	BF # 39	25	7N	12E
30	378708	BF # 40	36	7N	12E
31	378709	BF # 41	36	7N	12E
32	378710	BF # 42	36	7N	12E
33	378711	BF # 43	36	7N	12E
34	378712	BF # 44	36	7N	12E
35	378713	BF # 45	36	7N	12E
36	378714	BF # 46	31	7N	13E
37	378715	BF # 47	31	7N	13E
38	378716	BF # 48	31	7N	13E
<b>Total BF Claims</b>		<b>38</b>			

**TOTAL CLAIMS**

**48**

**TOTAL COST**

**\$ 6,720**

RECEIVED  
 BLM AZ STATE OFFICE  
 2009 AUG 10 A 9:46  
 PHOENIX, ARIZONA

**Rodinia Minerals  
Buckaroo Flats Claims**

BF Claims	AMC #	Claim Name	Section	Township	Range
1	363766	BF # 1	25	7N	12E
2	363767	BF # 2	25	7N	12E
3	363768	BF # 3	30	7N	12E
4	363769	BF # 4	30	7N	13E
5	363770	BF # 5	30	7N	13E
6	363771	BF # 6	30,31	7N	13E
7	363772	BF # 7	30,31	7N	13E
8	363773	BF # 8	30,31	7N	13E
9	363774	BF # 9	25,36	7N	13E
10	363775	BF # 10	25,36	7N	12E
<b>Total BF Claims</b>		<b>10</b>			

**Buckaroo Flats Claims**

BF Claims	AMC #	Claim Name	Section	Township	Range
1	378679	BF # 11	25	7N	12E
2	378680	BF # 12	25	7N	12E
3	378681	BF # 13	25	7N	12E
4	378682	BF # 14	25	7N	12E
5	378683	BF # 15	25	7N	12E
6	378684	BF # 16	25	7N	12E
7	378685	BF # 17	25	7N	12E
8	378686	BF # 18	25	7N	12E
9	378687	BF # 19	25	7N	12E
10	378688	BF # 20	25	7N	12E
11	378689	BF # 21	25	7N	12E
12	378690	BF # 22	25	7N	12E
13	378691	BF # 23	25	7N	12E
14	378692	BF # 24	30	7N	13E
15	378693	BF # 25	24	7N	13E
16	378694	BF # 26	30	7N	13E
17	378695	BF # 27	30	7N	13E
18	378696	BF # 28	30	7N	13E
19	378697	BF # 29	30	7N	13E
20	378698	BF # 30	30	7N	13E
21	378699	BF # 31	30	7N	13E

PHOENIX  
 2009 AUG 16  
 BLM AZ STATE OFFICE  
 RECEIVED

**RODINIA MINERALS**  
**Red Bluff Claims**

58399

# of Claims		AMC #	Claim Name	Section	Township	Range
1	L	60951	Rainbow # 1	32	5N	14E
2		58586	Red Bluff # 4	31	5N	14E
3		58587	Red Bluff # 5	31	5N	14E
4		58589	Red Bluff # 6	31	5N	14E
5		58590	Red Bluff # 7	31/32	5N	14E
6	L	43827	Mill Site # 1	31	5N	14E
7		43828	Mill Site # 2	31/6	4N	14E
8	L	370223	Red Bluff # 10	32	5N	14E
9		370224	Red Bluff # 11	32	5N	14E
10		370225	Red Bluff # 12	32	5N	14E
11		370226	Red Bluff # 13	32	5N	14E
12		370227	Red Bluff # 14	32	5N	14E
13	L	372045	WS # 1	31	5N	14E
14		372046	WS # 2	5/6/31	4N	14E
15		372047	WS # 3	6/31	4N	14E
16		372048	WS # 4	5/6	4N	14E
17		372049	WS # 5	6/31	4N	14E
18		372050	WS # 6	31/5/6	4N	14E
19		372051	WS # 7	6	4N	14E
20		372052	WS # 8	5/6	4N	14E
21		372053	WS # 9	6	4N	14E
22		372054	WS # 10	5/6	4N	14E
23		372055	WS # 11	6	4N	14E
24		372056	WS # 12	6	4N	14E
25		372057	WS # 13	6	4N	14E
26		372058	WS # 14	6	4N	14E
27		372059	WS # 15	6	4N	14E
28		372060	WS # 16	6	4N	14E
Total # of Claims			28			

RECEIVED  
 BLM AT STATE OFFICE  
 2009 AUG 10 A 9:49  
 PHOENIX, ARIZONA

**RODINIA MINERALS**

**Red Bluff Claims**

# of Claims	AMC #	Claim Name	Section	Township	Range
1	371987	RB # 1	31	5N	14E
2	371988	RB # 2	31	5N	14E
3	371989	RB # 3	32	5N	14E
4	371990	RB # 4	32	5N	14E
5	371991	RB # 5	32	5N	14E
6	371992	RB # 6	31	5N	14E
7	371993	RB # 7	31	5N	14E
8	371994	RB # 8	32	5N	14E
9	371995	RB # 9	32	5N	14E
10	371996	RB # 10	32	5N	14E
11	378775	RB # 11	32	5N	14E
12	378776	RB # 12	32	5N	14E
13	378777	RB # 13	32	5N	14E
14	378778	RB # 14	32	5N	14E
15	378779	RB # 15	32	5N	14E
16	378780	RB # 16	32	5N	14E
17	378781	RB # 17	32	5N	14E
18	378782	RB # 18	32	5N	14E
19	378783	RB # 19	32	5N	14E
20	378784	RB # 20	32	5N	14E
<b>Total # of Claims</b>		20			

**TOTAL RED BLUFF CLAIMS 48**

**TOTAL COST \$6,720 ✓**

RECEIVED  
 BLM AZ STATE OFFICE  
 2009 AUG 10 A 9:49  
 PHOENIX, ARIZONA



**Rodinia Minerals  
Oak Creek (OK) Claims**

OK Claims	AMC #	Claim Name	Section	Township	Range
1	378745	OK # 1	28	5N	14E
2	378746	OK # 2	28	5N	14E
3	378747	OK # 3	28	5N	14E
4	378748	OK # 4	28	5N	14E
5	378749	OK # 5	28	5N	14E
6	378750	OK # 6	28	5N	14E
7	378751	OK # 7	27	5N	14E
8	378752	OK # 8	27	5N	14E
9	378753	OK # 9	27	5N	14E
10	378754	OK # 10	27	5N	14E
11	378755	OK # 11	27	5N	14E
12	378756	OK # 12	27	5N	14E
13	378757	OK # 13	27	5N	14E
14	378758	OK # 14	27	5N	14E
15	378759	OK # 15	27	5N	14E
16	378760	OK # 16	27	5N	14E
17	378761	OK # 17	27	5N	14E
18	378762	OK # 18	27	5N	14E
19	378763	OK # 19	27	5N	14E
20	378764	OK # 20	27	5N	14E
21	378765	OK # 21	27	5N	14E
22	378766	OK # 22	27	5N	14E
23	378767	OK # 23	27	5N	14E
24	378768	OK # 24	27	5N	14E
25	378769	OK # 25	27	5N	14E
26	378770	OK # 26	27	5N	14E
27	378771	OK # 27	28	5N	14E
28	378772	OK # 28	28	5N	14E
29	378773	OK # 29	28	5N	14E
30	378774	OK # 30	28	5N	14E
<b>Total OK Claims</b>		<b>30</b>			
<b>Total Oak Creek (OC and OK) Claim</b>		<b>69</b>			

**TOTAL COST**

**\$9,660** ✓

RECEIVED  
 BLM AZ STATE OFFICE  
 2009 AUG 10 A 9:49  
 CHINO, ARIZONA

**Rodinia Minerals  
Pendelton Mesa Claims**

PM Claims	AMC #	Claim Name	Section	Township	Range
1	363850	PM # 1	11,12	7N	14E
2	363851	PM # 2	12	7N	14E
3	363852	PM # 3	11	7N	14E
4	363853	PM # 4	11	7N	14E
5	363854	PM # 5	11	7N	14E
6	363855	PM # 6	11	7N	14E
7	363856	PM # 7	11,12	7N	14E
8	363857	PM # 8	12	7N	14E
9	363858	PM # 9	12	7N	14E
10	363859	PM # 10	12	7N	14E
11	363860	PM # 11	11	7N	14E
12	363861	PM # 12	11	7N	14E
13	363862	PM # 13	11	7N	14E
14	363863	PM # 14	11	7N	14E
15	363864	PM # 15	11	7N	14E
16	363865	PM # 16	11	7N	14E
17	363866	PM # 17	11	7N	14E
18	363867	PM # 18	12	7N	14E
19	363868	PM # 19	12	7N	14E
20	363869	PM # 20	12	7N	14E
21	363870	PM # 21	12	7N	14E
22	363871	PM # 22	11,14	7N	14E
23	363872	PM # 23	11,14	7N	14E
24	363873	PM # 24	11,14	7N	14E
25	363874	PM # 25	11,14	7N	14E
26	363875	PM # 26	11,14	7N	14E
27	363876	PM # 27	11,14	7N	14E
28	363877	PM # 28	11,14	7N	14E
29	363878	PM # 29	12,13	7N	14E
30	363879	PM # 30	12,13	7N	14E
31	363880	PM # 31	12,13	7N	14E
32	363881	PM # 32	12,13	7N	14E
<b>Total PM Claims</b>		<b>32</b>			

**TOTAL COST**

**\$4,480** ✓

RECEIVED  
 BLM AVERTISSEMENT OFFICE  
 2011 JUN 10 A 9:49  
 PLOCEM, ARIZONA

**Rodinia Minerals  
Hackberry Claims**

381174

HB Claims	AMC #	Claim Name	Section	Township	Range
1	381209	HB # 1	4	4N	14E
2	381210	HB # 2	4	4N	14E
3	381211	HB # 3	4	4N	14E
4	381212	HB # 4	4	4N	14E
5	381213	HB # 5	4	4N	14E
6	381214	HB # 6	4	4N	14E
7	381215	HB # 7	9	4N	14E
8	381216	HB # 8	9	4N	14E
9	381217	HB # 9	9	4N	14E
10	381218	HB # 10	9	4N	14E
11	381219	HB # 11	9	4N	14E
12	381220	HB # 12	9	4N	14E
13	381221	HB # 13	9	4N	14E
14	381222	HB # 14	9	4N	14E
15	381223	HB # 15	9	4N	14E
16	381224	HB # 16	9	4N	14E
17	381225	HB # 17	9	4N	14E
18	381226	HB # 18	9	4N	14E
19	381227	HB # 19	9	4N	14E
20	381228	HB # 20	9	4N	14E
21	381229	HB # 21	9	4N	14E
22	381230	HB # 22	9	4N	14E
23	381231	HB # 23	9	4N	14E
24	381232	HB # 24	9	4N	14E
25	381233	HB # 25	3	4N	14E
26	381234	HB # 26	10	4N	14E
27	381235	HB # 27	10	4N	14E
28	381236	HB # 28	10	4N	14E
29	381237	HB # 29	10	4N	14E
30	381238	HB # 30	10	4N	14E
<b>Total HB Claims</b>		<b>30</b>		<b>4N</b>	<b>14E</b>

**TOTAL COST**

**\$4,200** ✓

RECEIVED  
 BLM AZ STATE OFFICE  
 2009 AUG 10 A 9:47  
 TUCSON, ARIZONA

**Rodinia Minerals  
Lucky Stop Claims**

LS Claims	AMC #	Claim Name	Section	Township	Range
1	373942	Lucky Tie	30	6N	14E
2	373941	Lucky Stop	30	6N	14E
3	373940	Lucky Stop #1	30	6N	14E
4	373939	Lucky Stop #2	30	6N	14E
5	373934	Lucky Stop #3	30	6N	14E
6	373933	Lucky Stop #4	30	6N	14E
7	373932	Lucky Stop #5	30	6N	14E
8	373938	Lucky Stop #6	30	6N	14E
9	373937	Lucky Stop #7	30	6N	14E
10	373931	Lucky Stop #8	30	6N	14E
11	373936	Lucky Stop #9	30	6N	14E
12	373935	Lucky Stop #10	30	6N	14E
<b>Total LS Claims</b>		<b>12</b>			

**Rodinia Minerals  
Lucky Stop Claims**

RECEIVED  
 BLM AZ STATE OFFICE  
 2009 AUG 11  
 PHOENIX ARIZONA

LS Claims	AMC #	Claim Name	Section	Township	Range
1	363804	LS # 11	30	6N	14E
2	363805	LS # 12	30	6N	14E
3	363806	LS # 13	29,30	6N	14E
4	363807	LS # 14	29,30	6N	14E
5	363808	LS # 15	30	6N	14E
6	363809	LS # 16	16	6N	14E
7	363810	LS # 17	30,31	6N	14E
8	363811	LS # 18	30,31	6N	14E
9	363812	LS # 19	29,30,31,32	6N	14E
10	363813	LS # 20	29,32	6N	14E
11	363814	LS # 21	29,32	6N	14E
12	363815	LS # 22	29,32	6N	14E
13	363816	LS # 23	30,31	6N	14E
14	363817	LS # 24	30,31	6N	14E
15	363818	LS # 25	30,31	6N	14E
16	363819	LS # 26	30,31	6N	14E
17	363820	LS # 27	30,31	6N	14E
18	363821	LS # 28	30,31	6N	14E
19	363822	LS # 29	31	6N	14E
20	363823	LS # 30	31,32	6N	14E
21	363824	LS # 31	9	6N	14E
22	363825	LS # 32	32	6N	14E
23	363826	LS # 33	32	6N	14E
24	363827	LS # 34	32	6N	14E
25	363828	LS # 35	32	6N	14E
<b>Total LS Claims</b>		<b>25</b>			

**TOTAL CLAIMS**

**37**

**TOTAL COST**

**\$5,180 ✓**

**Rodinia Minerals  
MM Claims**

MM Claims	AMC #	Claim Name	Section	Township	Range
1	363829	MM # 1	17	7N	13E
2	363830	MM # 2	17	7N	13E
3	363831	MM # 3	17	7N	13E
4	363832	MM # 4	17	7N	13E
5	363833	MM # 5	17	7N	13E
6	363834	MM # 6	17	7N	13E
7	363835	MM # 7	17	7N	13E
8	363836	MM # 8	17	7N	13E
9	363837	MM # 9	17	7N	13E
10	363838	MM # 10	17	7N	13E
<b>Total MM Claims</b>		<b>10</b>			

RECEIVED  
 BLM AZ STATE OFFICE  
 2009 AUG 10 A 9:47  
 PHOENIX, ARIZONA

**Rodinia Minerals  
MAC Claims**

Gila County doc	AMC #	Claim Name	Section	Township	Range
2006-015923	373945	MAC #1	30	6N	14E
2006-016190	373944	MAC #2	30	6N	14E
2006-015937	373943	MAC #3	30	6N	14E
<b>Total MAC Claims</b>		<b>3</b>			

RECEIVED  
BLMAZ STATE OFFICE  
2009 AUG 10 A 9:47  
RODINIA, ARIZONA

**Rodinia Minerals Inc.**

**REYNOLDS CREEK (Workman Creek) Claims**

RC Claims	AMC #	Claim Name	Section	Township	Range
1	394972	RC # 1	17-18	6N	14E
2	394973	RC # 2	17	6N	14E
3	394974	RC # 3	17	6N	14E
4	394975	RC # 4	17	6N	14E
5	394976	RC # 5	17	6N	14E
6	394977	RC # 6	17	6N	14E
7	394978	RC # 7	17	6N	14E
8	394979	RC # 8	17	6N	14E
9	394980	RC # 9	17	6N	14E
10	394981	RC # 10	17	6N	14E
11	394982	RC # 11	17	6N	14E
12	394983	RC # 12	17	6N	14E
13	394984	RC # 13	17	6N	14E
14	394985	RC # 14	17-18	6N	14E
15	394986	RC # 15	18	6N	14E
16	394987	RC # 16	18	6N	14E
17	394988	RC # 17	18	6N	14E
18	394989	RC # 18	18	6N	14E
19	394990	RC # 19	18	6N	14E
20	394991	RC # 20	18	6N	14E
21	394992	RC # 21	17-18	6N	14E
22	394993	RC # 22	17	6N	14E
23	394994	RC # 23	17	6N	14E
24	394995	RC # 24	17	6N	14E
25	394996	RC # 25	17	6N	14E
26	394997	RC # 26	17	6N	14E
27	394998	RC # 27	17	6N	14E
28	394999	RC # 28	17	6N	14E
29	395000	RC # 29	17	6N	14E
30	395001	RC # 30	21	6N	14E
31	395002	RC # 31	21	6N	14E
32	395003	RC # 32	21	6N	14E
33	395004	RC # 33	20	6N	14E
34	395005	RC # 34	20	6N	14E
35	395006	RC # 35	20	6N	14E
36	395007	RC # 36	20	6N	14E
37	395008	RC # 37	20	6N	14E
38	395009	RC # 38	20	6N	14E

2009 AUG 10 A 9:11 9

L  
394954

**Rodinia Minerals  
Lucky Boy CLAIMS**

# of PC Claims	AMC #	Claim Name	Section	Township	Range
1	AMC 365045	LB #1	31	2S	15E
2	AMC 365046	LB #2	31	2S	15E
3	AMC 365047	LB #3	31	2S	15E
4	AMC 365048	LB #4	31	2S	15E
5	AMC 365049	LB #5	31	2S	15E
6	AMC 365050	LB #6	31	2S	15E
7	AMC 365051	LB #7	31	2S	15E
8	AMC 365052	LB #8	31	2S	15E
9	AMC 365053	LB #9	31	2S	15E
10	AMC 365054	LB #10	31	2S	15E
11	AMC 365055	LB #11	31	2S	15E
12	AMC 365056	LB #12	31	2S	15E
13	AMC 365057	LB #13	31	2S	15E
14	AMC 365058	LB #14	31	2S	15E
<b>Total LUCKY BOY (LB) Claims</b>		<b>14</b>			

**TOTAL CLAIMS 14**

**TOTAL COST \$1,960.00**

RECEIVED  
 BLM AZ STATE OFFICE  
 2009 AUG 10 A 9:49  
 GUCENIX, ARIZONA



LR2000 Production

**Message:**

556 ROWS RETRIEVED

**CBS Export Results Report**

- Case Recordation**  
View
- Mining Claims**  
View/Update
- Mass Owner
- Mass Action
- Mass Remarks
- Status**  
View
- LLD / Land**  
View LLD
- Customer Name**  
New  
View/Update
- Transaction Rpts**  
Mass Upd Report  
MC CBS Export  
CBS Import Rpt  
Data Scan  
Case Scan
- Administration**  
My Permissions  
Decode Tables

Include Resolved Records

*Record Status*

- Error Records (E/M/I)
- Accepted Records (A/W)
- "On Hold" Records (H)
- All Records (for s/n or receipt nr)
- Exported, No Results From CBS
- New (not yet exported)

Enter export Date (mm/dd/yyyy) ALL

Serial Number match (optional)

Receipt Nr (optional) 1974232

Export Nr (exclusive)

LR2000 User (defaults to login) ALL

*Search Criteria Responsible Area (Error)*

User (U,X)

Programmer (P,X)

All (U,P,X)

Query

Reset

User Guide

	Resend?	Export Nr	A/D	Serial Nr	Mult	Code	\$ Amount	Remarks	Receipt Nr	LR2000 User	#Msg	Resolve
1	<input type="checkbox"/>	2380031	A	AMC363766		682	140.00	2010	1974232	DJJONES	1	<input type="checkbox"/>
2	<input type="checkbox"/>	2380032	A	AMC363767		682	140.00	2010	1974232	DJJONES	1	<input type="checkbox"/>
3	<input type="checkbox"/>	2380033	A	AMC363768		682	140.00	2010	1974232	DJJONES	1	<input type="checkbox"/>
4	<input type="checkbox"/>	2380034	A	AMC363769		682	140.00	2010	1974232	DJJONES	1	<input type="checkbox"/>
5	<input type="checkbox"/>	2380035	A	AMC363770		682	140.00	2010	1974232	DJJONES	1	<input type="checkbox"/>
6	<input type="checkbox"/>	2380036	A	AMC363771		682	140.00	2010	1974232	DJJONES	1	<input type="checkbox"/>
7	<input type="checkbox"/>	2380037	A	AMC363772		682	140.00	2010	1974232	DJJONES	1	<input type="checkbox"/>
8	<input type="checkbox"/>	2380038	A	AMC363773		682	140.00	2010	1974232	DJJONES	1	<input type="checkbox"/>
9	<input type="checkbox"/>	2380039	A	AMC363774		682	140.00	2010	1974232	DJJONES	1	<input type="checkbox"/>
10	<input type="checkbox"/>	2380040	A	AMC363775		682	140.00	2010	1974232	DJJONES	1	<input type="checkbox"/>
11	<input type="checkbox"/>	2380041	A	AMC378679		682	140.00	2010	1974232	DJJONES	1	<input type="checkbox"/>
12	<input type="checkbox"/>	2380042	A	AMC378680		682	140.00	2010	1974232	DJJONES	1	<input type="checkbox"/>
13	<input type="checkbox"/>	2380043	A	AMC378681		682	140.00	2010	1974232	DJJONES	1	<input type="checkbox"/>

LR2000 Reports

CMR Reports

Switch Screen

Function Keys

**United States Department of the Interior**  
**Bureau of Land Management**  
 BUSINESS & SUPPORT SVCS DIV  
 ONE N CENTRAL AVE SUITE 800  
 PHOENIX, AZ 85004 -4427  
 Phone: (602) 417-9200

Receipt

No: 1974232

<b>Transaction #:</b> 2038156	
<b>Date of Transaction:</b> 08/10/2009	
<b>CUSTOMER:</b>	RODINIA MINERALS INC 600-595 HOWE ST VANCOUVER, BC V6C 2T5 CA

LINE #	QTY	DESCRIPTION	REMARKS	UNIT PRICE	TOTAL
1	13.00	LOCATABLE MINERALS / MINING CLAIMS-NOT NEW-UNADJUD, ONE AUTH NO. ONLY / MINING CLAIM MONEY RECEIVED CASES: AMC363766/\$6720.00, AMC363776/\$8540.00, AMC381209/\$4200.00, AMC373942/\$5180.00, AMC373945/\$2380.00, AMC363839/\$9660.00, AMC363850/\$4480.00, AMC378785/\$7280.00, AMC60951/\$6720.00, AMC390239/\$4480.00, AMC373131/\$9660.00, AMC365045/\$1960.00, AMC394972/\$7420.00	MAINT 2010	- n/a -	78680.00
<b>TOTAL:</b>					<b>\$78,680.00</b>

PAYMENT INFORMATION			
1	AMOUNT:	2380.00	POSTMARKED: 08/05/2009
	TYPE:	CHECK	RECEIVED: 08/10/2009
	CHECK NO:	500039469	
	NAME:	RODINIA MINERALS INC 600-595 HOWE ST VANCOUVER BC V6C 2T5 CA	
2	AMOUNT:	1960.00	POSTMARKED: 08/05/2009
	TYPE:	CHECK	RECEIVED: 08/10/2009
	CHECK NO:	500039478	
	NAME:	RODINIA MINERALS INC 600-595 HOWE ST VANCOUVER BC V6C 2T5 CA	
3	AMOUNT:	6720.00	POSTMARKED: 08/05/2009
	TYPE:	CHECK	RECEIVED: 08/10/2009
	CHECK NO:	600041178	
	NAME:	RODINIA MINERALS INC 600-595 HOWE ST VANCOUVER BC V6C 2T5 CA	

4	AMOUNT:	8540.00	POSTMARKED:	08/05/2009
	TYPE:	CHECK	RECEIVED:	08/10/2009
	CHECK NO:	600041187		
	NAME:	RODINIA MINERALS INC 600-595 HOWE ST VANCOUVER BC V6C 2T5 CA		
5	AMOUNT:	4200.00	POSTMARKED:	08/05/2009
	TYPE:	CHECK	RECEIVED:	08/10/2009
	CHECK NO:	600041196		
	NAME:	RODINIA MINERALS INC 600-595 HOWE ST VANCOUVER BC V6C 2T5 CA		
6	AMOUNT:	5180.00	POSTMARKED:	08/05/2009
	TYPE:	CHECK	RECEIVED:	08/10/2009
	CHECK NO:	600041205		
	NAME:	RODINIA MINERALS INC 600-595 HOWE ST VANCOUVER BC V6C 2T5 CA		
7	AMOUNT:	9660.00	POSTMARKED:	08/05/2009
	TYPE:	CHECK	RECEIVED:	08/10/2009
	CHECK NO:	600041214		
	NAME:	RODINIA MINERALS INC 600-595 HOWE ST VANCOUVER BC V6C 2T5 CA		
8	AMOUNT:	4480.00	POSTMARKED:	08/05/2009
	TYPE:	CHECK	RECEIVED:	08/10/2009
	CHECK NO:	600041223		
	NAME:	RODINIA MINERALS INC 600-595 HOWE ST VANCOUVER BC V6C 2T5 CA		
9	AMOUNT:	7280.00	POSTMARKED:	08/05/2009
	TYPE:	CHECK	RECEIVED:	08/10/2009
	CHECK NO:	600041232		
	NAME:	RODINIA MINERALS INC 600-595 HOWE ST VANCOUVER BC V6C 2T5 CA		
10	AMOUNT:	6720.00	POSTMARKED:	08/05/2009
	TYPE:	CHECK	RECEIVED:	08/10/2009
	CHECK NO:	600041241		
	NAME:	RODINIA MINERALS INC 600-595 HOWE ST VANCOUVER BC V6C 2T5 CA		
11	AMOUNT:	4480.00	POSTMARKED:	08/05/2009

	TYPE:	CHECK	RECEIVED:	08/10/2009
	CHECK NO:	600041259		
	NAME:	RODINIA MINERALS INC 600-595 HOWE ST VANCOUVER BC V6C 2T5 CA		
12	AMOUNT:	9660.00	POSTMARKED:	08/05/2009
	TYPE:	CHECK	RECEIVED:	08/10/2009
	CHECK NO:	600041268		
	NAME:	RODINIA MINERALS INC 600-595 HOWE ST VANCOUVER BC V6C 2T5 CA		
13	AMOUNT:	7420.00	POSTMARKED:	08/05/2009
	TYPE:	CHECK	RECEIVED:	08/10/2009
	CHECK NO:	600041277		
	NAME:	RODINIA MINERALS INC 600-595 HOWE ST VANCOUVER BC V6C 2T5 CA		

REMARKS

This receipt was generated by the automated BLM Collections and Billing System and is a paper representation of a portion of the official electronic record contained therein.

**Authorized Date** 11/06/2009

AZ BLM REFUND TO RODINIA MINERALS INC FOR \$1120  
PAID ON CLOSED CLAIMS AMC390245-46,390253-54,391261-  
62,390269-70, RECEIPT#1974232, TONY SMITH 602-417-9355

**Instructions to Accounts** SENT TO:

RODINIA MINERALS INC  
600-595 HOWE ST  
VANCOUVER BC V6C 2T5 CA

**Login ID** 203

**Entry Date** 11/06/2009

**Total Amount** \$1,120.00





RODINIA

VIA FEDERAL EXPRESS

August 6, 2008

Bureau of Land Management  
Arizona State Office  
One North Central Avenue  
Suite 800  
Phoenix, Arizona  
85004-4427

PHOENIX, ARIZONA

2008 AUG 13 A 1 25

RECEIVED  
B.L.M. AZ STATE OFFICE

ATTENTION: Accounts/Claims

Dear Sirs:

Enclosed are nine (12) U.S. \$ drafts/checks totalling \$63,625.00 to cover the annual maintenance fee requirements on mining claims. The amounts of each draft/check are listed below and are grouped according to claim names. The actual list attached to the draft/check has the AMC numbers for your reference.


<u>Draft/Check</u> <u>AMOUNT</u>	<u>CLAIM NAME</u>	<u># of CLAIMS</u>
\$6,000.00	BF# 1 - 48	48 claims
\$7,625.00	CC# 1 - 26; CCW# 1- 35	61 claims
\$3,750.00	HB# 1 - 30	30 claims
\$4,625.00	Lucky Tie; Lucky Stop; LS# 1 - 35	37 claims
\$2,125.00	MAC # 1 - 3; MM # 1 - 10; IVY # 1 - 4	17 claims
\$8,625.00	OC # 1 - 39; OK # 1 - 30	69 claims
\$4,000.00	PM # 1 - 32	32 claims
\$6,500.00	WC # 10 - 61	52 claims
\$6,000.00	RB # 1 - 20; Rainbow # 1; Red Bluff # 4 - #7; Ethel MS # 1 - 2; Red Bluff # 10 - 14; WS # 1 - 16	48 claims
\$4,000.00	PC #20 - #51	32 claims
\$8,625.00	Rose Creek #1 - #45; Honey Creek #1 - #24	69 claims
\$1,750.00	LB #1 - #14	14 claims
\$63,625.00	TOTAL	509 claims

ENTERED INTO COMPUTER  
SEP 04 2008 JB (507 entered)

The receipt and accounting advice for this payment should be sent to me at the address noted on our letterhead.

If further information is required, please contact me at the numbers noted below or email at [javelino@telus.net](mailto:javelino@telus.net). Thank you.

Yours truly,



Jorge Avelino  
Tel # (604) 662-3902  
Fax # (604) 662-3904

RECEIVED  
B.L.M. AZ STATE OFFICE  
2008 AUG 13 A 7 25  
PHOENIX, ARIZONA

Enclosures:

- Twelve (12) U.S. \$ drafts/checks with respective AMC # and Claim Name lists
- One set of duplicate copy of this letter, drafts/checks, and lists



**Rodinia Minerals  
Buckaroo Flats Claims**

BF Claims	NEW AMC #	Claim Name	Section	Township	Range
1	363766	BF # 1	25	7N	12E
2	363767	BF # 2	25	7N	12E
3	363768	BF # 3	30	7N	13E
4	363769	BF # 4	30	7N	13E
5	363770	BF # 5	30	7N	13E
6	363771	BF # 6	30,31	7N	13E
7	363772	BF # 7	30,31	7N	13E
8	363773	BF # 8	30,31	7N	13E
9	363774	BF # 9	25,36	7N	12E
10	363775	BF # 10	25,36	7N	12E
<b>Total BF Claims</b>		<b>10</b>			

**Buckaroo Flats Claims**

BF Claims	NEW AMC #	Claim Name	Section	Township	Range
1	378679	BF # 11	25	7N	12E
2	378680	BF # 12	25	7N	12E
3	378681	BF # 13	25	7N	12E
4	378682	BF # 14	25	7N	12E
5	378683	BF # 15	25	7N	12E
6	378684	BF # 16	25	7N	12E
7	378685	BF # 17	25	7N	12E
8	378686	BF # 18	25	7N	12E
9	378687	BF # 19	25	7N	12E
10	378688	BF # 20	25	7N	12E
11	378689	BF # 21	25	7N	12E
12	378690	BF # 22	25	7N	12E
13	378691	BF # 23	30	7N	13E
14	378692	BF # 24	24	7N	13E
15	378693	BF # 25	30	7N	13E
16	378694	BF # 26	30	7N	13E
17	378695	BF # 27	30	7N	13E
18	378696	BF # 28	30	7N	13E
19	378697	BF # 29	30	7N	13E
20	378698	BF # 30	30	7N	13E
21	378699	BF # 31	30	7N	13E

**Buckaroo Flats Claims**

RECEIVED  
 B.L.M. AZ STATE OFFICE  
 2008 AUG 13 A 7:2  
 PHOENIX, ARIZONA



**Rodinia Minerals  
Coon Creek Claims**

CC Claims	AMC #	Claim Name	Section	Township	Range
1	363776	CC # 1	31,6	5N, 4N	15E
2	363777	CC # 2	31,6	5N, 4N	15E
3	363778	CC # 3	31	5N	15E
4	363779	CC # 4	31,6	5N, 4N	15E
5	363780	CC # 5	31,36	5N	15E,14E
6	363781	CC # 6	31,6,1,36	5N, 4N	15E,14E
7	363782	CC # 7	31,36	5N	15E,14E
8	363783	CC # 8	31,36	5N, 4N	14E
9	363784	CC # 9	36	5N	14E
10	363785	CC # 10	36,1	5N, 4N	14E
11	363786	CC # 11	36	5N	14E
12	363787	CC # 12	36,1	5N, 4N	14E
13	363788	CC # 13	36	5N	14E
14	363789	CC # 14	36,1	5N, 4N	14E
15	363790	CC # 15	36	5N	14E
16	363791	CC # 16	36,1	5N, 4N	14E
17	363792	CC # 17	36	5N	14E
18	363793	CC # 18	36	5N	14E
19	363794	CC # 19	36	5N	14E
20	363795	CC # 20	36	5N	14E
21	363796	CC # 21	36	5N	14E
22	363797	CC # 22	36	5N	14E
23	363798	CC # 23	36	5N	14E
24	363799	CC # 24	35,36	5N	14E
25	363800	CC # 25	35,36	5N	14E
26	363801	CC # 26	35	5N	14E
<b>Total CC Claims</b>		<b>26</b>			

RECEIVED  
BLM, AZ STATE OFFICE  
2008 AUG 13 A 7 26  
PHOENIX, ARIZONA

**Rodinia Minerals  
Coon Creek West Claims**

CCW Claims	NEW AMC #	Claim Name	Section	Township	Range
1	381174	CCW # 1	34	5N	14E
2	381175	CCW # 2	34	5N	14E
3	381176	CCW # 3	35	5N	14E
4	381177	CCW # 4	35	5N	14E
5	381178	CCW # 5	35	5N	14E
6	381179	CCW # 6	35	5N	14E
7	381180	CCW # 7	35	5N	14E
8	381181	CCW # 8	35	5N	14E
9	381182	CCW # 9	35	5N	14E
10	381183	CCW # 10	35	5N	14E
11	381184	CCW # 11	35	5N	14E
12	381185	CCW # 12	35	5N	14E
13	381186	CCW # 13	35	5N	14E
14	381187	CCW # 14	35	5N	14E
15	381188	CCW # 15	35	5N	14E
16	381189	CCW # 16	35	5N	14E
17	381190	CCW # 17	35	5N	14E
18	381191	CCW # 18	35	5N	14E
19	381192	CCW # 19	35	5N	14E
20	381193	CCW # 20	35	5N	14E
21	381194	CCW # 21	36	5N	14E
22	381195	CCW # 22	36	5N	14E
23	381196	CCW # 23	36	5N	14E
24	381197	CCW # 24	36	5N	14E
25	381198	CCW # 25	36	5N	14E
26	381199	CCW # 26	35	5N	14E
27	381200	CCW # 27	34	5N	14E
28	381201	CCW # 28	35	5N	14E
29	381202	CCW # 29	35	5N	14E
30	381203	CCW # 30	35	5N	14E
31	381204	CCW # 31	35	5N	14E
32	381205	CCW # 32	35	5N	14E
33	381206	CCW # 33	35	5N	14E
34	381207	CCW # 34	35	5N	14E
35	381208	CCW # 35	35	5N	12E
<b>Total CCW Claims</b>		<b>35</b>			

**TOTAL CLAIMS 61**  
**TOTAL COST \$ 7,625**

RECEIVED  
 B.L.M. AZ STATE OFFICE  
 2008 AUG 13 A 7:26  
 PHOENIX, ARIZONA

**Rodinia Minerals  
Hackberry Claims**

HB Claims	NEW AMC #	Claim Name	Section	Township	Range
1	381209	HB # 1	4	4N	14E
2	381210	HB # 2	4	4N	14E
3	381211	HB # 3	4	4N	14E
4	381212	HB # 4	4	4N	14E
5	381213	HB # 5	4	4N	14E
6	381214	HB # 6	4	4N	14E
7	381215	HB # 7	9	4N	14E
8	381216	HB # 8	9	4N	14E
9	381217	HB # 9	9	4N	14E
10	381218	HB # 10	9	4N	14E
11	381219	HB # 11	9	4N	14E
12	381220	HB # 12	9	4N	14E
13	381221	HB # 13	9	4N	14E
14	381222	HB # 14	9	4N	14E
15	381223	HB # 15	9	4N	14E
16	381224	HB # 16	9	4N	14E
17	381225	HB # 17	9	4N	14E
18	381226	HB # 18	9	4N	14E
19	381227	HB # 19	9	4N	14E
20	381228	HB # 20	9	4N	14E
21	381229	HB # 21	9	4N	14E
22	381230	HB # 22	9	4N	14E
23	381231	HB # 23	9	4N	14E
24	381232	HB # 24	9	4N	14E
25	381233	HB # 25	3	4N	14E
26	381234	HB # 26	10	4N	14E
27	381235	HB # 27	10	4N	14E
28	381236	HB # 28	10	4N	14E
29	381237	HB # 29	10	4N	14E
30	381238	HB # 30	10	4N	14E
<b>Total HB Claims</b>		<b>30</b>			

TOTAL COST

\$3,750

RECEIVED  
B.L.M. AZ STATE OFFICE  
2008 AUG 13 A 7:26  
PHOENIX, ARIZONA

**Rodinia Minerals  
Lucky Stop Claims**

LS Claims	NEW AMC #	Claim Name	Section	Township	Range
2	373942	Lucky Tie	30	6N	14E
2	373941	Lucky Stop	30	6N	14E
3	373940	LS # 1	30	6N	14E
4	373939	LS # 2	30	6N	14E
5	373934	LS # 3	30	6N	14E
6	373933	LS # 4	30	6N	14E
7	373932	LS # 5	30	6N	14E
8	373938	LS # 6	30	6N	14E
9	373937	LS # 7	30	6N	14E
10	373931	LS # 8	30	6N	14E
11	373936	LS # 9	30	6N	14E
12	373935	LS # 10	30	6N	14E
<b>Total LS Claims</b>		12			

**Rodinia Minerals  
Lucky Stop Claims**

LS Claims	NEW AMC #	Claim Name	Section	Township	Range
1	363804	LS # 11	30	6N	14E
2	363805	LS # 12	30	6N	14E
3	363806	LS # 13	29,30	6N	14E
4	363807	LS # 14	29,30	6N	14E
5	363808	LS # 15	30	6N	14E
6	363809	LS # 16	16	6N	14E
7	363810	LS # 17	30,31	6N	14E
8	363811	LS # 18	30,31	6N	14E
9	363812	LS # 19	29,30,31,32	6N	14E
10	363813	LS # 20	29,32	6N	14E
11	363814	LS # 21	29,32	6N	14E
12	363815	LS # 22	29,32	6N	14E
13	363816	LS # 23	30,31	6N	14E
14	363817	LS # 24	30,31	6N	14E
15	363818	LS # 25	30,31	6N	14E
16	363819	LS # 26	30,31	6N	14E
17	363820	LS # 27	30,31	6N	14E
18	363821	LS # 28	30,31	6N	14E
19	363822	LS # 29	31	6N	14E
20	363823	LS # 30	31,32	6N	14E
21	363824	LS # 31	9	6N	14E
22	363825	LS # 32	32	6N	14E
23	363826	LS # 33	32	6N	14E
24	363827	LS # 34	32	6N	14E
25	363828	LS # 35	32	6N	14E
<b>Total LS Claims</b>		25			

**TOTAL CLAIMS**

37

**TOTAL COST**

\$4,625

2008 AUG 3 A 7:26  
 RECEIVED  
 B.L.M. ARIZONA STATE OFFICE

**Rodinia Minerals  
MAC Claims**

Gila County doc	NEW AMC #	Claim Name	Section	Township	Range
2006-015923	373945	MAC #1	30	6N	14E
2006-016190	373944	MAC #2	30	6N	14E
2006-015937	373943	MAC #3	30	6N	14E
<b>Total MAC Claims</b>		3			

RECEIVED  
B.L.M. AZ STATE OFFICE  
2008 AUG 13 A 7 27  
PHOENIX, ARIZONA

**Rodinia Minerals  
MM Claims**

Approved 8/13/08  
Case # 2424

MM Claims	NEW AMC #	Claim Name	Section	Township	Range
1	363829	MM # 1	17	7N	13E
2	363830	MM # 2	17	7N	13E
3	363831	MM # 3	17	7N	13E
4	363832	MM # 4	17	7N	13E
5	363833	MM # 5	17	7N	13E
6	363834	MM # 6	17	7N	13E
7	363835	MM # 7	17	7N	13E
8	363836	MM # 8	17	7N	13E
9	363837	MM # 9	17	7N	13E
10	363838	MM # 10	17	7N	13E
<b>Total MM Claims</b>		<b>10</b>			

RECEIVED  
B.L.M. AZ STATE OFFICE  
2008 AUG 13 A 7 27  
PHOENIX, ARIZONA



**Rodinia Minerals  
IVY Claims**

IVY Claims	NEW AMC #	Claim Name	Section	Township	Range
2	373929	IVY # 1	30	6N	14E
2	373930	IVY # 2	30	6N	14E
<b>Total IVY Claims</b>		2			

**IVY Claims**

IVY Claims	NEW AMC #	Claim Name	Section	Township	Range
1	363802	IVY # 3	30	6N	14E
2	363803	IVY # 4	30	6N	14E
<b>Total IVY Claims</b>		2			

**TOTAL (MAC, MM & IVY) CLAIMS 17**

**TOTAL COST \$2,125**

RECEIVED  
 B.L.M. AZ STATE OFFICE  
 2008 AUG 13 A 7:27  
 PHOENIX, ARIZONA

**Rodinia Minerals  
Oak Creek Claims**

OC Claims	AMC #	Claim Name	Section	Township	Range
1	363839	OC # 1	33	5N	14E
2	363840	OC # 2	33	5N	14E
3	363841	OC # 3	33	5N	14E
4	363842	OC # 4	33	5N	14E
5	363843	OC # 5	33,34	5N	14E
6	363844	OC # 6	34	5N	14E
7	363845	OC # 7	34	5N	14E
8	363846	OC # 8	33,34	5N	14E
9	363847	OC # 9	33	5N	14E
10	363848	OC # 10	33	5N	14E
11	363849	OC # 11	33	5N	14E
<b>Total OC Claims</b>		<b>11</b>			

**Rodinia Minerals  
Oak Creek Claims**

OC Claims	NEW AMC #	Claim Name	Section	Township	Range
1	378717	OC # 12	33	5N	14E
2	378718	OC # 13	33	5N	14E
3	378719	OC # 14	33	5N	14E
4	378720	OC # 15	33	5N	14E
5	378721	OC # 16	33	5N	14E
6	378722	OC # 17	33	5N	14E
7	378723	OC # 18	33	5N	14E
8	378724	OC # 19	33	5N	14E
9	378725	OC # 20	33	5N	14E
10	378726	OC # 21	33	5N	14E
11	378727	OC # 22	33	5N	14E
12	378728	OC # 23	32	5N	14E
13	378729	OC # 24	32	5N	14E
14	378730	OC # 25	32	5N	14E
15	378731	OC # 26	33	5N	14E
16	378732	OC # 27	33	5N	14E
17	378733	OC # 28	33	5N	14E
18	378734	OC # 29	33	5N	14E

RECEIVED  
 B.L.M.  
 AZ STATE OFFICE  
 DENIX, ARIZONA  
 2008 AUG 13 A 7:27

**Rodinia Minerals  
Oak Creek Claims**

normal deposit  
water flow 100

OC Claims	NEW AMC #	Claim Name	Section	Township	Range
19	378735	OC # 30	33	5N	14E
20	378736	OC # 31	33	5N	14E
21	378737	OC # 32	33	5N	14E
22	378738	OC # 33	33	5N	14E
23	378739	OC # 34	33	5N	14E
24	378740	OC # 35	33	5N	14E
25	378741	OC # 36	33	5N	14E
26	378742	OC # 37	33	5N	14E
27	378743	OC # 38	33	5N	14E
28	378744	OC # 39	33	5N	14E
<b>Total OC Claims</b>		<b>28</b>			

**Rodinia Minerals  
Oak Creek Claims**

OK Claims	NEW AMC #	Claim Name	Section	Township	Range
1	378745	OK # 1	28	5N	14E
2	378746	OK # 2	28	5N	14E
3	378747	OK # 3	28	5N	14E
4	378748	OK # 4	28	5N	14E
5	378749	OK # 5	28	5N	14E
6	378750	OK # 6	28	5N	14E
7	378751	OK # 7	27	5N	14E
8	378752	OK # 8	27	5N	14E
9	378753	OK # 9	27	5N	14E
10	378754	OK # 10	27	5N	14E
11	378755	OK # 11	27	5N	14E
12	378756	OK # 12	27	5N	14E
13	378757	OK # 13	27	5N	14E
14	378758	OK # 14	27	5N	14E
15	378759	OK # 15	27	5N	14E
16	378760	OK # 16	27	5N	14E
17	378761	OK # 17	27	5N	14E
18	378762	OK # 18	27	5N	14E
19	378763	OK # 19	27	5N	14E
20	378764	OK # 20	27	5N	14E

RECEIVED  
B.L.M. AZ STATE OFFICE  
2008 AUG 13 A 7 2  
PHOENIX, ARIZONA

**Rodinia Minerals  
Oak Creek Claims**

OK Claims	NEW AMC #	Claim Name	Section	Township	Range
21	378765	OK # 21	27	5N	14E
22	378766	OK # 22	27	5N	14E
23	378767	OK # 23	27	5N	14E
24	378768	OK # 24	27	5N	14E
25	378769	OK # 25	27	5N	14E
26	378770	OK # 26	27	5N	14E
27	378771	OK # 27	28	5N	14E
28	378772	OK # 28	28	5N	14E
29	378773	OK # 29	28	5N	14E
30	378774	OK # 30	28	5N	14E
<b>Total OK Claims</b>		<b>30</b>			
<b>Total Oak Creek Claims</b>		<b>58</b>			

**TOTAL 69**

**TOTAL COST \$8,625**

RECEIVED  
B.L.M. AZ STATE OFFICE  
2008 AUG 13 A 1 27  
PHOENIX, ARIZONA

**Rodinia Minerals  
Pendelton Mesa Claims**

PM Claims	AMC #	Claim Name	Section	Township	Range
1	363850	PM # 1	11,12	7N	14E
2	363851	PM # 2	12	7N	14E
3	363852	PM # 3	11	7N	14E
4	363853	PM # 4	11	7N	14E
5	363854	PM # 5	11	7N	14E
6	363855	PM # 6	11	7N	14E
7	363856	PM # 7	11,12	7N	14E
8	363857	PM # 8	12	7N	14E
9	363858	PM # 9	12	7N	14E
10	363859	PM # 10	12	7N	14E
11	363860	PM # 11	11	7N	14E
12	363861	PM # 12	11	7N	14E
13	363862	PM # 13	11	7N	14E
14	363863	PM # 14	11	7N	14E
15	363864	PM # 15	11	7N	14E
16	363865	PM # 16	11	7N	14E
17	363866	PM # 17	11	7N	14E
18	363867	PM # 18	12	7N	14E
19	363868	PM # 19	12	7N	14E
20	363869	PM # 20	12	7N	14E
21	363870	PM # 21	12	7N	14E
22	363871	PM # 22	11,14	7N	14E
23	363872	PM # 23	11,14	7N	14E
24	363873	PM # 24	11,14	7N	14E
25	363874	PM # 25	11,14	7N	14E
26	363875	PM # 26	11,14	7N	14E
27	363876	PM # 27	11,14	7N	14E
28	363877	PM # 28	11,14	7N	14E
29	363878	PM # 29	12,13	7N	14E
30	363879	PM # 30	12,13	7N	14E
31	363880	PM # 31	12,13	7N	14E
32	363881	PM # 32	12,13	7N	14E
<b>Total PM Claims</b>		<b>32</b>			

**TOTAL COST**

**\$4,000**

RECEIVED  
B.L.M. AZ STATE OFFICE  
2008 AUG 13 A 7 27  
PHOENIX, ARIZONA

**Rodinia Minerals  
Workman Creek Claims**

WC Claims	NEW AMC #	Claim Name	Section	Township	Range
1	378785	WC #10	19	6N	14E
2	373946	WC #11	19	6N	14E
3	373947	WC #12	19	6N	14E
4	373948	WC #13	19	6N	14E
5	373949	WC #14	19	6N	14E
6	373950	WC #15	19	6N	14E
7	373951	WC #16	19	6N	14E
8	373952	WC #17	19	6N	14E
9	373953	WC #18	19	6N	14E
10	373954	WC #19	19	6N	14E
11	373955	WC #20	19	6N	14E
12	373956	WC #21	19	6N	14E
13	373957	WC #22	19	6N	14E
14	373958	WC #23	19	6N	14E
15	373959	WC #24	19	6N	14E
<b>Total WC Claims</b>		15			

**Rodinia Minerals  
Workman Creek Claims**

WC Claims	AMC #	Claim Name	Section	Township	Range
1	363882	WC #25	19	6N	14E
2	363883	WC #26	19	6N	14E
3	363884	WC #27	19	6N	14E
4	363885	WC #28	19	6N	14E
5	363886	WC #29	19,20	6N	14E
6	363887	WC #30	19,20,29,30	6N	14E
7	363888	WC #31	19,30	6N	14E
8	363889	WC #32	19,30	6N	14E
9	363890	WC #33	19,30	6N	14E
10	363891	WC #34	30	6N	14E
11	363892	WC #35	29,30	6N	14E
12	363893	WC #36	29,30	6N	14E
13	363894	WC #37	20,29,30	6N	14E
14	363895	WC #38	20,29	6N	14E
15	363896	WC #39	29	6N	14E

RECEIVED  
 BLM  
 AZ STATE OFFICE  
 2008 AUG 13 A 7:28  
 PHOENIX, ARIZONA

**Rodinia Minerals  
Workman Creek Claims**

WC Claims	AMC #	Claim Name	Section	Township	Range
16	363897	WC #40	29	6N	14E
17	363898	WC #41	29	6N	14E
18	363899	WC #42	29,30	6N	14E
19	363900	WC #43	29,30	6N	14E
20	363901	WC #44	29	6N	14E
21	363902	WC #45	29	6N	14E
22	363903	WC #46	29	6N	14E
23	363904	WC #47	29	6N	14E
24	363905	WC #48	29	6N	14E
<b>Total WC Claims</b>			24		

WC Claims	AMC #	Claim Name	Section	Township	Range
1	363906	WC #49	19	6N	14E
2	363907	WC #50	24	6N	14E
3	363908	WC #51	24	6N	14E
4	363909	WC #52	24	6N	14E
5	363910	WC #53	24	6N	14E
6	363911	WC #54	24	6N	14E
7	363912	WC #55	24	6N	14E
8	363913	WC #56	24	6N	14E
9	363914	WC #57	24	6N	14E
10	363915	WC #58	24	6N	14E
11	363916	WC #59	24	6N	14E
<b>Total WC Claims</b>			11		

WC Claims	AMC #	Claim Name	Section	Township	Range
1	386514 694	WC #60	25	6N	13E
2	386515 695	WC #61	25	6N	13E
<b>Total WC Claims</b>			2		

↑ INCORRECT AMC NUMBERS.

**TOTAL CLAIMS**

52

**TOTAL COST**

\$6,500

RECEIVED  
B.L.M. AZ STATE OFFICE  
2008 AUG 13 A 7 28  
PHOENIX, ARIZONA

Rodinia Minerals  
Red Bluff Claims

OLD AMC #	NEW AMC #	Claim Name	Section	Township	Range
363755	371987	RB # 1	31	5N	14E
363756	371988	RB # 2	31	5N	14E
363757	371989	RB # 3	32	5N	14E
363758	371990	RB # 4	32	5N	14E
363759	371991	RB # 5	32	5N	14E
363760	371992	RB # 6	31	5N	14E
363761	371993	RB # 7	31	5N	14E
363762	371994	RB # 8	32	5N	14E
363763	371995	RB # 9	32	5N	14E
363764	371996	RB # 10	32	5N	14E
<b>Total RB Claims</b>		10			

Red Bluff Claims

RB Claims	NEW AMC #	Claim Name	Section	Township	Range
1	378775	RB # 11	32	5N	14E
2	378776	RB # 12	32	5N	14E
3	378777	RB # 13	32	5N	14E
4	378778	RB # 14	32	5N	14E
5	378779	RB # 15	32	5N	14E
6	378780	RB # 16	32	5N	14E
7	378781	RB # 17	32	5N	14E
8	378782	RB # 18	32	5N	14E
9	378783	RB # 19	32	5N	14E
10	378784	RB # 20	32	5N	14E
<b>Total RB Claims</b>		10			

RECEIVED  
 B.L.M. AZ STATE OFFICE  
 2008 AUG 13 A 7 28  
 PHOENIX, ARIZONA



**RODINIA MINERALS**

**Red Bluff Claims**

RB Claims	NEW AMC #	Claim Name	Section	Township	Range
1	60951	Rainbow # 1	32	5N	14E
2	58586	Red Bluff # 4	31	5N	14E
3	58587	Red Bluff # 5	31	5N	14E
4	58589	Red Bluff # 6	31	5N	14E
5	58590	Red Bluff # 7	31/32	5N	14E
6	43827	Mill Site # 1	31	5N	14E
7	43828	Mill Site # 2	31/6	4N	14E
8	370223	Red Bluff # 10	32	5N	14E
9	370224	Red Bluff # 11	32	5N	14E
10	370225	Red Bluff # 12	32	5N	14E
11	370226	Red Bluff # 13	32	5N	14E
12	370227	Red Bluff # 14	32	5N	14E
13	372045	WS # 1	31	5N	14E
14	372046	WS # 2	5/6/31	4N	14E
15	372047	WS # 3	6/31	4N	14E
16	372048	WS # 4	5/6	4N	14E
17	372049	WS # 5	6/31	4N	14E
18	372050	WS # 6	31/5/6	4N	14E
19	372051	WS # 7	6	4N	14E
20	372052	WS # 8	5/6	4N	14E
21	372053	WS # 9	6	4N	14E
22	372054	WS # 10	5/6	4N	14E
23	372055	WS # 11	6	4N	14E
24	372056	WS # 12	6	4N	14E
25	372057	WS # 13	6	4N	14E
26	372058	WS # 14	6	4N	14E
27	372059	WS # 15	6	4N	14E
28	372060	WS # 16	6	4N	14E
<b>Total RB Claims</b>	<b>28</b>				

**TOTAL CLAIMS**

48

**TOTAL COST**

**\$6,000**

RECEIVED  
 B.L.M. AZ STATE OFFICE  
 2008 AUG 13 A T 28  
 PHOENIX, ARIZONA

**Rodinia Minerals  
Parker Creek (PC) Claims**

# of PC Claims	NEW AMC #	Claim Name	Section	Township	Range
1	AMC 390239	PC #20	1	5N	13E
2	AMC 390240	PC #21	1	5N	13E
3	AMC 390241	PC #22	1	5N	13E
4	AMC 390242	PC #23	1	5N	13E
5	AMC 390243	PC #24	1	5N	13E
6	AMC 390244	PC #25	1	5N	13E
7	AMC 390245	PC #26	1	5N	13E
8	AMC 390246	PC #27	1	5N	13E
9	AMC 390247	PC #28	1	5N	13E
10	AMC 390248	PC #29	1	5N	13E
11	AMC 390249	PC #30	1	5N	13E
12	AMC 390250	PC #31	1	5N	13E
13	AMC 390251	PC #32	1	5N	13E
14	AMC 390252	PC #33	1	5N	13E
15	AMC 390253	PC #34	1	5N	13E
16	AMC 390254	PC #35	1	5N	13E
17	AMC 390255	PC #36	1	5N	13E
18	AMC 390256	PC #37	1	5N	13E
19	AMC 390257	PC #38	1	5N	13E
20	AMC 390258	PC #39	1	5N	13E
21	AMC 390259	PC #40	1	5N	13E
22	AMC 390260	PC #41	1	5N	13E
23	AMC 390261	PC #42	1	5N	13E
24	AMC 390262	PC #43	1	5N	13E
25	AMC 390263	PC #44	1,6	5N	13,14
26	AMC 390264	PC #45	1,6	5N	13,14
27	AMC 390265	PC #46	1	5N	13,14
28	AMC 390266	PC #47	1	5N	13,14
29	AMC 390267	PC #48	1	5N	13,14
30	AMC 390268	PC #49	1,6	5N	13,14
31	AMC 390269	PC #50	1,6	5N	13,14
32	AMC 390270	PC #51	1,6	5N	13,14
<b>Total PARKER CREEK (PC) Claims</b>		<b>32</b>			

**TOTAL CLAIMS**

32

**TOTAL COST**

**\$4,000.00**

PHOENIX, ARIZONA

2008 AUG 13 A 7:28

RECEIVED  
B.L.M. AZ STATE OFFICE

**Rodinia Minerals  
Rose Creek Claims**

# of PC Claims	NEW AMC #	Claim Name	Section	Township	Range
1	AMC 373131	Rose Creek 1	30	6N	14E
2	AMC 373132	Rose Creek 2	30	6N	14E
			25	6N	13E
3	AMC 373133	Rose Creek 3	30	6N	14E
4	AMC 373134	Rose Creek 4	30	6N	14E
			25	6N	13E
5	AMC 373135	Rose Creek 5	30	6N	14E
			25	6N	13E
6	AMC 373136	Rose Creek 6	30	6N	14E
			25	6N	13E
7	AMC 373137	Rose Creek 7	30	6N	14E
			25	6N	13E
			31	6N	13E
8	AMC 373138	Rose Creek 8	25	6N	13E
9	AMC 373139	Rose Creek 9	25	6N	13E
			31	6N	14E
			36	6N	13E
10	AMC 373140	Rose Creek 10	25	6N	13E
11	AMC 373141	Rose Creek 11	25	6N	13E
			36	6N	13E
12	AMC 373142	Rose Creek 12	25	6N	13E
13	AMC 373143	Rose Creek 13	25	6N	13E
			36	6N	13E
14	AMC 373144	Rose Creek 14	25	6N	13E
			36	6N	13E
15	AMC 373145	Rose Creek 15	19	6N	14E
			30	6N	14E
16	AMC 373146	Rose Creek 16	19	6N	14E
17	AMC 373147	Rose Creek 17	19	6N	14E
			30	6N	14E
18	AMC 373148	Rose Creek 18	19	6N	14E
19	AMC 373149	Rose Creek 19	19	6N	14E
			30	6N	14E
20	AMC 373150	Rose Creek 20	19	6N	14E
			24	6N	13E
21	AMC 373151	Rose Creek 21	19	6N	14E
			30	6N	14E
22	AMC 373152	Rose Creek 22	19	6N	14E
			30	6N	14E
			24	6N	13E

2008 AUG 13 A 7:28  
 BUREAU OF LAND MANAGEMENT  
 DENVER, COLORADO  
 ARIZONA

RECEIVED  
 STATE OFFICE

**Rodinia Minerals  
Rose Creek Claims**

# of PC Claims	NEW AMC #	Claim Name	Section	Township	Range
23	AMC 373153	Rose Creek 23	25	6N	13E
			23	6N	14E
			24	6N	13E
24	AMC 373154	Rose Creek 24	25	6N	13E
			30	6N	14E
			24	6N	13E
25	AMC 373155	Rose Creek 25	25	6N	13E
			30	6N	14E
26	AMC 373156	Rose Creek 26	25	6N	13E
			24	6N	13E
27	AMC 373157	Rose Creek 27	25	6N	13E
28	AMC 373158	Rose Creek 28	25	6N	13E
			24	6N	13E
29	AMC 373159	Rose Creek 29	25	6N	13E
30	AMC 373160	Rose Creek 30	25	6N	13E
			24	6N	13E
31	AMC 373161	Rose Creek 31	25	6N	13E
32	AMC 373162	Rose Creek 32	25	6N	13E
33	AMC 373163	Rose Creek 33	25	6N	13E
34	AMC 373164	Rose Creek 34	25	6N	13E
35	AMC 373165	Rose Creek 35	25	6N	13E
36	AMC 373166	Rose Creek 36	25	6N	13E
37	AMC 373167	Rose Creek 37	25	6N	13E
38	AMC 373168	Rose Creek 38	25	6N	13E
39	AMC 373169	Rose Creek 39	24	6N	13E
			19	6N	14E
40	AMC 373170	Rose Creek 40	24	6N	13E
			19	6N	14E
41	AMC 373171	Rose Creek 41	24	6N	13E
			19	6N	14E
42	AMC 373172	Rose Creek 42	24	6N	13E
43	AMC 373173	Rose Creek 43	24	6N	13E
44	AMC 373174	Rose Creek 44	24	6N	13E
45	AMC 373175	Rose Creek 45	24	6N	13E
<b>Total ROSE CREEK Claims</b>		<b>45</b>			

PHOENIX, ARIZONA

JUN 13 A 7:29

RECEIVED  
B.L.M. AZ STATE OFFICE



**Rodinia Minerals  
Lucky Boy CLAIMS**

# of PC Claims	NEW AMC #	Claim Name	Section	Township	Range
1	AMC 365045	LB #1	31	2S	15E
2	AMC 365046	LB #2	31	2S	15E
3	AMC 365047	LB #3	31	2S	15E
4	AMC 365048	LB #4	31	2S	15E
5	AMC 365049	LB #5	31	2S	15E
6	AMC 365050	LB #6	31	2S	15E
7	AMC 365051	LB #7	31	2S	15E
8	AMC 365052	LB #8	31	2S	15E
9	AMC 365053	LB #9	31	2S	15E
10	AMC 365054	LB #10	31	2S	15E
11	AMC 365055	LB #11	31	2S	15E
12	AMC 365056	LB #12	31	2S	15E
13	AMC 365057	LB #13	31	2S	15E
14	AMC 365058	LB #14	31	2S	15E
<b>Total LUCKY BOY (LB) Claims</b>		<b>14</b>			

**TOTAL CLAIMS 14**

**TOTAL COST \$1,750.00**

RECEIVED  
B.L.M. AZ STATE OFFICE  
2008 AUG 13 A 7 29  
PHOENIX, ARIZONA

United States Department of the Interior  
 Bureau of Land Management  
 BUSINESS & SUPPORT SVCS DIV  
 ONE N CENTRAL AVE SUITE 800  
 PHOENIX, AZ 85004 -4427  
 Phone: (602) 417-9200

Receipt

No: 1759967

Transaction #: 1817461		<b>ENTERED INTO COMPUTER</b> SEP 04 2008 <i>ps</i>
Date of Transaction: 08/13/2008		
CUSTOMER:	RODINIA MINERALS 595 HOWE ST. STE. 600 VANCOUVER, BC CANADA, NS V6C 2T5	

LINE #	QTY	DESCRIPTION	REMARKS	UNIT PRICE	TOTAL
1	12.00	LOCATABLE MINERALS / MINING CLAIMS-NOT NEW-UNADJUD, ONE AUTH NO. ONLY / MINING CLAIM MONEY RECEIVED (455) CASES: AMC363766/\$6000.00, AMC363776/\$7625.00, AMC381209/\$3750.00, AMC373942/\$4625.00, AMC373945/\$2125.00, AMC363839/\$8625.00, AMC363850/\$4000.00, AMC378785/\$6500.00, AMC371987/\$6000.00, AMC390239/\$4000.00, AMC373131/\$8625.00, AMC365045/\$1750.00	MAINT 2009	509 & - n/a -	63625.00
<b>TOTAL:</b>					<b>\$63,625.00</b>

PAYMENT INFORMATION					
1	AMOUNT:	\$8,625.00	POSTMARKED:	8/11/08 0:00	
	TYPE:	CHECK	RECEIVED:	08/13/2008	
	CHECK NO:	455338755			
	NAME:	RODINIA MINERALS INC. 595 HOWE ST. STE. 600 VANCOUVER, BC CANADA NS V6C 2T5			
2	AMOUNT:	\$8,625.00	POSTMARKED:	8/11/08 0:00	
	TYPE:	CHECK	RECEIVED:	08/13/2008	
	CHECK NO:	455338836			
	NAME:	RODINIA MINERALS INC. 595 HOWE ST. STE. 600 VANCOUVER, BC CANADA NS V6C 2T5			
3	AMOUNT:	\$7,625.00	POSTMARKED:	8/11/08 0:00	
	TYPE:	CHECK	RECEIVED:	08/13/2008	
	CHECK NO:	455338728			
	NAME:	RODINIA MINERALS INC.			

		595 HOWE ST. STE. 600 VANCOUVER, BC CANADA NS V6C 2T5	
4	AMOUNT:	\$6,500.00	POSTMARKED: 8/11/08 0:00
	TYPE:	CHECK	RECEIVED: 08/13/2008
	CHECK NO:	455338773	
	NAME:	RODINIA MINERALS INC. 595 HOWE ST. STE. 600 VANCOUVER, BC CANADA NS V6C 2T5	
5	AMOUNT:	\$6,000.00	POSTMARKED: 8/11/08 0:00
	TYPE:	CHECK	RECEIVED: 08/13/2008
	CHECK NO:	455338710	
	NAME:	RODINIA MINERALS INC. 595 HOWE ST. STE. 600 VANCOUVER, BC CANADA NS V6C 2T5	
6	AMOUNT:	\$6,000.00	POSTMARKED: 8/11/08 0:00
	TYPE:	CHECK	RECEIVED: 08/13/2008
	CHECK NO:	455338782	
	NAME:	RODINIA MINERALS INC. 595 HOWE ST. STE. 600 VANCOUVER, BC CANADA NS V6C 2T5	
7	AMOUNT:	\$4,625.00	POSTMARKED: 8/11/08 0:00
	TYPE:	CHECK	RECEIVED: 08/13/2008
	CHECK NO:	455338746	
	NAME:	RODINIA MINERALS INC. 595 HOWE ST. STE. 600 VANCOUVER, BC CANADA NS V6C 2T5	
8	AMOUNT:	\$4,000.00	POSTMARKED: 8/11/08 0:00
	TYPE:	CHECK	RECEIVED: 08/13/2008
	CHECK NO:	455338764	
	NAME:	RODINIA MINERALS INC. 595 HOWE ST. STE. 600 VANCOUVER, BC CANADA NS V6C 2T5	
9	AMOUNT:	\$4,000.00	POSTMARKED: 8/11/08 0:00
	TYPE:	CHECK	RECEIVED: 08/13/2008
	CHECK NO:	455338791	
	NAME:	RODINIA MINERALS INC. 595 HOWE ST. STE. 600 VANCOUVER, BC CANADA NS V6C 2T5	



10	AMOUNT:	\$3,750.00	POSTMARKED:	8/11/08 0:00
	TYPE:	CHECK	RECEIVED:	08/13/2008
	CHECK NO:	455338737		
	NAME:	RODINIA MINERALS INC. 595 HOWE ST. STE. 600 VANCOUVER, BC CANADA NS V6C 2T5		
11	AMOUNT:	\$2,125.00	POSTMARKED:	8/11/08 0:00
	TYPE:	CHECK	RECEIVED:	08/13/2008
	CHECK NO:	314378703		
	NAME:	RODINIA MINERALS INC. 595 HOWE ST. STE. 600 VANCOUVER, BC CANADA NS V6C 2T5		
12	AMOUNT:	\$1,750.00	POSTMARKED:	8/11/08 0:00
	TYPE:	CHECK	RECEIVED:	08/13/2008
	CHECK NO:	314378712		
	NAME:	RODINIA MINERALS INC. 595 HOWE ST. STE. 600 VANCOUVER, BC CANADA NS V6C 2T5		

REMARKS

This receipt was generated by the automated BLM Collections and Billing System and is a paper representation of a portion of the official electronic record contained therein.



# Message:

392 ROWS RETRIEVED

## CBS Export Results Report

Include Resolved Records

### Record Status

### Search Criteria Responsible Ar

- Error Records (E/M/I)
- Accepted Records (A/W)
- "On Hold" Records (H)
- All Records (for s/n or receipt nr)
- Exported, No Results From CBS
- New (not yet exported)

Enter export Date (mm/dd/yyyy) ALL  
Serial Number match (optional)  
Receipt Nr (optional) 1546967  
Export Nr (exclusive)  
LR2000 User (defaults to login) ALL

- User (U,X)
- Programme
- All (U,P,X)

Query

Reset

User

	Resend?	Export Nr	A/D	Serial Nr	Mult	Code	\$ Amount	Remarks	Receipt Nr	LR2000 User	#Msg
1	<input type="checkbox"/>	1623855	A	AMC371987		582	125.00	2008	1546967	P5BROWN	

Lead File #s  
AMC 371987  
378679  
60951  
58399  
43827  
370223  
372045  
363766  
381174  
373929



"Yolanda Avelino"  
<yavelino@telus.net>  
08/23/2007 11:28 AM

To <pauline\_brown@blm.gov>  
cc "Jorge Avelino" <javelino@telus.net>  
bcc  
Subject FW: BLM Maintenance Fees CLAIM NAME WS#13 and WS#14

Further to our conversation this morning regarding the two (2) above-mentioned claims, please apply the payment that we made on **AMC 372067 and 372068** to the correct AMC Numbers: **AMC 372057 and AMC 372058.**

I am attaching the following information to assist you in tracking down the payment for these two (2) claims:

- 1 – our 2-page letter to the BLM dated Aug. 15, 2007 indicating 9 batches of claim names with their respective checks ( refer to the last claim name for \$6,000.00 with 48 claims)
- 2 – a copy of our check for \$6,000.00 with respect to the 2 page list of 48 claims for Red Bluff.

Please acknowledge receipt of this e-mail. I will also be faxing this memo and attachments to the BLM office to your attention and the original will be mailed.

Should you require further information, please call me as soon as possible at the numbers below.

Regards,



*Yolanda Avelino*  
600 - 595 Howe St  
Vancouver, BC V6C-2T5  
Tel: (604) 662-3902  
Fax: (604) 662-3904  
Cell: (604) 220-0097

Internal Virus Database is out-of-date.  
Checked by AVG Free Edition.



Version: 7.5.476 / Virus Database: 269.11.19/953 - Release Date: 14/08/2007 5:19 PM BLM001.PDF



VIA FEDERAL EXPRESS

August 15, 2007

Bureau of Land Management  
Arizona State Office  
One North Central Avenue  
Suite 800  
Phoenix, Arizona  
85004-4427

ATTENTION: Accounts/Claims

Dear Sirs:

Enclosed are nine (9) U.S. \$ drafts/checks totalling \$49,000.00 to cover the annual maintenance fee requirements on mining claims. The amounts of each draft/check are listed below and are grouped according to claim names. The actual list attached to the draft/check has the AMC numbers for your reference.

<u>Draft/Check</u> <u>AMOUNT</u>	<u>CLAIM NAME</u>	<u># of CLAIMS</u>
\$6,000.00	BF# 1 - 48	48 claims
\$7,625.00	CC# 1 - 26; CCW# 1- 35	61 claims
\$3,750.00	HB# 1 - 30	30 claims
\$4,625.00	Lucky Tie; Lucky Stop; LS# 1 - 35	37 claims
\$2,125.00	MAC # 1 - 3; MM # 1 - 10; IVY # 1 - 4	17 claims
\$8,625.00	OC # 1 - 39; OK # 1 - 30	69 claims
\$4,000.00	PM # 1 - 32	32 claims
\$6,250.00	WC # 10 - 59	50 claims
\$6,000.00	RB # 1 - 20; Rainbow # 1; Red Bluff # 4 - #7; Ethel MS # 1 - 2; Red Bluff # 10 - 14; WS # 1 - 16	* 48 claims
<u>\$49,000.00</u>		Total 392

**Please update your records to show payment for the claims. Also, please date-stamp and return to me the attached copy of this letter for my records.**

**The receipt and accounting advice for this payment should be sent to me at the address noted on our letterhead.**

**If further information is required, please contact me at the numbers noted or email at [javelino@telus.net](mailto:javelino@telus.net). Thank you.**

**Yours truly,**



**Jorge Avelino  
Tel. # (604) 662-3902  
Fax # (604) 662-3904**

**Enclosures:**

- **Nine (9) U.S. \$ drafts/checks with respective AMC # and Claim Name lists**
- **One set of duplicate copy of this letter, drafts/checks, and lists**

Retain Branch Copy  
Conservier le feuillet de la Succursale.  
Correspondent Bank No.  
No de corresp. bancaire  
100 06 05

**BMO** Bank of Montreal · Banque de Montréal  
Draft / Traite / Giro / 滙票

45421848 0 82-109/1070

Date **AUG 14 2007**  
US Dollars **US**  
**USD6,000.00**  
USD

Pay to the order of / Payez à l'ordre de  
**BUREAU OF LAND MANAGEMENT**

**BANK OF MONTREAL** **US\$** 600000 **MONTREAL**

**RED BLUFF**

**Rodinia Minerals Inc.**  
Suite 600, 606 Howe Street, Vancouver, B.C, Canada V6C 2T6

Issued by / Émis Par  
Integrated Payment Systems Inc., Englewood, Colorado  
JPMorgan Chase Bank, N.A., Greeley, Colorado

for Bank of Montreal / pour la Banque de Montréal

*Tamara S. [Signature]*  
Signing Officer / Signataire

Security Features / Détails sur les dispositifs de Sécurité au verso

**BMO** Bank of Montreal · Banque de Montréal  
Draft / Traite / Giro / 滙票

45421848 0 82-108/1070

Date **AUG 14 2007**  
US Dollars **US**  
**USD6,000.00**  
USD

Pay to the order of / Payez à l'ordre de  
**BUREAU OF LAND MANAGEMENT**

**BANK OF MONTREAL** **US\$** 600000 **MONTREAL**

**RED BLUFF**

Issued by / Émis Par  
Integrated Payment Systems Inc., Englewood, Colorado  
JPMorgan Chase Bank, N.A., Greeley, Colorado

for Bank of Montreal / pour la Banque de Montréal

*Tamara S. [Signature]*  
Signing Officer / Signataire

Security Features / Détails sur les dispositifs de Sécurité au verso

2 - Purchaser's Receipt / Reçu de l'acheteur

Contact Integrated Payment Systems, Inc. for inquiries at 1-800-223-7520.  
Note: When entering the serial number, add a leading zero, followed by the first eight numbers from the top right-hand corner.  
Appelez Integrated Payment Systems, Inc. pour vos demandes: 1-800-223-7520.  
Note: quand vous enregistrez le numéro de série du mandat, assurez vous d'introduire un 0 d'abord suivi avec les premiers huit numéros en haut du côté droit.

Red Bluff - 48 CLAIMS

Rodinia Minerals  
Red Bluff Claims

Original Claims (Part of 161 claims - Workman Creek)

OLD AMC #	NEW AMC #	Claim Name	Section	Township	Range
363755	371987	RB # 1	31	5N	14E
363756	371988	RB # 2	31	5N	14E
363757	371989	RB # 3	32	5N	14E
363758	371990	RB # 4	32	5N	14E
363759	371991	RB # 5	32	5N	14E
363760	371992	RB # 6	31	5N	14E
363761	371993	RB # 7	31	5N	14E
363762	371994	RB # 8	32	5N	14E
363763	371995	RB # 9	32	5N	14E
363764	371996	RB # 10	32	5N	14E
<b>Total RB Claims</b>		10			

Red Bluff Claims

New Claims (Part of the 172 new claims)

RB Claims	NEW AMC #	Claim Name	Section	Township	Range
1	378775	RB # 11	32	5N	14E
2	378776	RB # 12	32	5N	14E
3	378777	RB # 13	32	5N	14E
4	378778	RB # 14	32	5N	14E
5	378779	RB # 15	32	5N	14E
6	378780	RB # 16	32	5N	14E
7	378781	RB # 17	32	5N	14E
8	378782	RB # 18	32	5N	14E
9	378783	RB # 19	32	5N	14E
10	378784	RB # 20	32	5N	14E
<b>Total RB Claims</b>		10			

ENTERED INTO COMPUTER  
OCT 11 2007 *ps*



**Red Bluff Claims**

Ethel Sechl Larsens

RB Claims	NEW AMC #	Claim Name	Section	Township	Range
1	60951	Rainbow # 1	32	5N	14E
2	58586	Red Bluff # 4	31	5N	14E
3	58587	Red Bluff # 5	31	5N	14E
4	58589	Red Bluff # 6	31	5N	14E
5	58590	Red Bluff # 7	31/32	5N	14E
6	43827	Mill Site # 1	31	5N	14E
7	43828	Mill Site # 2	31/6	4N	14E
8	370223	Red Bluff # 10	32	5N	14E
9	370224	Red Bluff # 11	32	5N	14E
10	370225	Red Bluff # 12	32	5N	14E
11	370226	Red Bluff # 13	32	5N	14E
12	370227	Red Bluff # 14	32	5N	14E
13	372045	WS # 1	31	5N	14E
14	372046	WS # 2	5/6/31	4N	14E
15	372047	WS # 3	6/31	4N	14E
16	372048	WS # 4	5/6	4N	14E
17	372049	WS # 5	6/31	4N	14E
18	372050	WS # 6	31/5/6	4N	14E
19	372051	WS # 7	6	4N	14E
20	372052	WS # 8	5/6	4N	14E
21	372053	WS # 9	6	4N	14E
22	372054	WS # 10	5/6	4N	14E
23	372055	WS # 11	6	4N	14E
24	372056	WS # 12	6	4N	14E
25	372057 372057	WS # 13	6	4N	14E
26	372058 372058	WS # 14	6	4N	14E
27	372059	WS # 15	6	4N	14E
28	372060	WS # 16	6	4N	14E
<b>Total RB Claims</b>		<b>28</b>			

**TOTAL CLAIMS**

**48**

**TOTAL COST**

**\$6,000**



VIA FEDERAL EXPRESS

August 15, 2007

Bureau of Land Management  
Arizona State Office  
One North Central Avenue  
Suite 800  
Phoenix, Arizona  
85004-4427

ATTENTION: Accounts/Claims

Dear Sirs:

Enclosed are nine (9) U.S. \$ drafts/checks totalling \$49,000.00 to cover the annual maintenance fee requirements on mining claims. The amounts of each draft/check are listed below and are grouped according to claim names. The actual list attached to the draft/check has the AMC numbers for your reference.

<u>Draft/Check AMOUNT</u>	<u>CLAIM NAME</u>	<u># of CLAIMS</u>
\$6,000.00	BF# 1 - 48	48 claims
\$7,625.00	CC# 1 - 26; CCW# 1- 35	61 claims
\$3,750.00	HB# 1 - 30	30 claims
\$4,625.00	Lucky Tie; Lucky Stop; LS# 1 - 35	37 claims
\$2,125.00	MAC # 1 - 3; MM # 1 - 10; IVY # 1 - 4	17 claims
\$8,625.00	OC # 1 - 39; OK # 1 - 30	69 claims
\$4,000.00	PM # 1 - 32	32 claims
\$6,250.00	WC # 10 - 59	50 claims
\$6,000.00	RB # 1 - 20; Rainbow # 1; Red Bluff # 4 - #7; Ethel MS # 1 - 2; Red Bluff # 10 - 14; WS # 1 - 16	48 claims
<u>\$49,000.00</u>		

PHOENIX, ARIZONA

2001 AUG 17 A 10: 06


RECEIVED  
B.L.M. AZ STATE OFFICE

Please update your records to show payment for the claims. Also, please date-stamp and return to me the attached copy of this letter for my records.

The receipt and accounting advice for this payment should be sent to me at the address noted on our letterhead.

If further information is required, please contact me at the numbers noted or email at [javelino@telus.net](mailto:javelino@telus.net). Thank you.

Yours truly,



Jorge Avelino  
Tel. # (604) 662-3902  
Fax # (604) 662-3904

Enclosures:

- Nine (9) U.S. \$ drafts/checks with respective AMC # and Claim Name lists
- One set of duplicate copy of this letter, drafts/checks, and lists

RECEIVED  
B.L.M. AZ STATE OFFICE  
2007 AUG 17 A 10: 06  
PHOENIX, ARIZONA

Rodinia Minerals  
Red Bluff Claims

OLD AMC #	NEW AMC #	Claim Name	Section	Township	Range
363755	371987	RB # 1	31	5N	14E
363756	371988	RB # 2	31	5N	14E
363757	371989	RB # 3	32	5N	14E
363758	371990	RB # 4	32	5N	14E
363759	371991	RB # 5	32	5N	14E
363760	371992	RB # 6	31	5N	14E
363761	371993	RB # 7	31	5N	14E
363762	371994	RB # 8	32	5N	14E
363763	371995	RB # 9	32	5N	14E
363764	371996	RB # 10	32	5N	14E
<b>Total RB Claims</b>		10			

Red Bluff Claims

RB Claims	NEW AMC #	Claim Name	Section	Township	Range
1	378775	RB # 11	32	5N	14E
2	378776	RB # 12	32	5N	14E
3	378777	RB # 13	32	5N	14E
4	378778	RB # 14	32	5N	14E
5	378779	RB # 15	32	5N	14E
6	378780	RB # 16	32	5N	14E
7	378781	RB # 17	32	5N	14E
8	378782	RB # 18	32	5N	14E
9	378783	RB # 19	32	5N	14E
10	378784	RB # 20	32	5N	14E
<b>Total RB Claims</b>		10			

RECEIVED  
 B.L.M. AZ STATE OFFICE  
 2007 AUG 17 10:03  
 PHOENIX, ARIZONA

**RODINIA MINERALS**

Red Bluff Claims

RB Claims	NEW AMC #	Claim Name	Section	Township	Range
1	60951	Rainbow # 1	32	5N	14E
2	58586	Red Bluff # 4	31	5N	14E
3	58587	Red Bluff # 5	31	5N	14E
4	58589	Red Bluff # 6	31	5N	14E
5	58590	Red Bluff # 7	31/32	5N	14E
6	43827	Mill Site # 1	31	5N	14E
7	43828	Mill Site # 2	31/6	4N	14E
8	370223	Red Bluff # 10	32	5N	14E
9	370224	Red Bluff # 11	32	5N	14E
10	370225	Red Bluff # 12	32	5N	14E
11	370226	Red Bluff # 13	32	5N	14E
12	370227	Red Bluff # 14	32	5N	14E
13	372045	WS # 1	31	5N	14E
14	372046	WS # 2	5/6/31	4N	14E
15	372047	WS # 3	6/31	4N	14E
16	372048	WS # 4	5/6	4N	14E
17	372049	WS # 5	6/31	4N	14E
18	372050	WS # 6	31/5/6	4N	14E
19	372051	WS # 7	6	4N	14E
20	372052	WS # 8	5/6	4N	14E
21	372053	WS # 9	6	4N	14E
22	372054	WS # 10	5/6	4N	14E
23	372055	WS # 11	6	4N	14E
24	372056	WS # 12	6	4N	14E
25	372057 372 057	WS # 13	6	4N	14E
26	372058 372 058	WS # 14	6	4N	14E
27	372059	WS # 15	6	4N	14E
28	372060	WS # 16	6	4N	14E
<b>Total RB Claims</b>		<b>28</b>			

Should read 22057 + 22058 see Email message

**TOTAL CLAIMS 48**

**TOTAL COST \$6,000**

PHOENIX, ARIZONA  
 2007 AUG 17 10:03  
 RECEIVED B.L.M. AZ STATE OFFICE

**Rodinia Minerals  
Buckaroo Flats Claims**

BF Claims	NEW AMC #	Claim Name	Section	Township	Range
1	363766	BF # 1	25	7N	12E
2	363767	BF # 2	25	7N	12E
3	363768	BF # 3	30	7N	13E
4	363769	BF # 4	30	7N	13E
5	363770	BF # 5	30	7N	13E
6	363771	BF # 6	30,31	7N	13E
7	363772	BF # 7	30,31	7N	13E
8	363773	BF # 8	30,31	7N	13E
9	363774	BF # 9	25,36	7N	12E
10	363775	BF # 10	25,36	7N	12E
<b>Total BF Claims</b>		<b>10</b>			

**Buckaroo Flats Claims**

BF Claims	NEW AMC #	Claim Name	Section	Township	Range
1	378679	BF # 11	25	7N	12E
2	378680	BF # 12	25	7N	12E
3	378681	BF # 13	25	7N	12E
4	378682	BF # 14	25	7N	12E
5	378683	BF # 15	25	7N	12E
6	378684	BF # 16	25	7N	12E
7	378685	BF # 17	25	7N	12E
8	378686	BF # 18	25	7N	12E
9	378687	BF # 19	25	7N	12E
10	378688	BF # 20	25	7N	12E
11	378689	BF # 21	25	7N	12E
12	378690	BF # 22	25	7N	12E
13	378691	BF # 23	30	7N	13E
14	378692	BF # 24	24	7N	13E
15	378693	BF # 25	30	7N	13E
16	378694	BF # 26	30	7N	13E
17	378695	BF # 27	30	7N	13E
18	378696	BF # 28	30	7N	13E
19	378697	BF # 29	30	7N	13E
20	378698	BF # 30	30	7N	13E
21	378699	BF # 31	30	7N	13E

2007 AUG 17 10:06

RECEIVED  
B.L.M. AZ STATE OFFICE

RODINIA MINERALS  
 Buckaroo Flats Claims

BF Claims	NEW AMC #	Claim Name	Section	Township	Range
22	378700	BF # 32	30	7N	13E
23	378701	BF # 33	25	7N	12E
24	378702	BF # 34	25	7N	12E
25	378703	BF # 35	25	7N	12E
26	378704	BF # 36	25	7N	12E
27	378705	BF # 37	25	7N	12E
28	378706	BF # 38	25	7N	12E
29	378707	BF # 39	25	7N	12E
30	378708	BF # 40	36	7N	12E
31	378709	BF # 41	36	7N	12E
32	378710	BF # 42	36	7N	12E
33	378711	BF # 43	36	7N	12E
34	378712	BF # 44	36	7N	12E
35	378713	BF # 45	36	7N	12E
36	378714	BF # 46	31	7N	13E
37	378715	BF # 47	31	7N	13E
38	378716	BF # 48	31	7N	13E
<b>Total BF Claims</b>	<b>38</b>				

TOTAL CLAIMS 48

TOTAL COST \$ 6,000

ENTERED INTO COMPUTER

OCT 11 2007

RECEIVED  
 B.L.M. AZ STATE OFFICE  
 2007 AUG 17 A 10:06  
 PHOENIX, ARIZONA

**Rodinia Minerals  
Coon Creek Claims**

CC Claims	AMC #	Claim Name	Section	Township	Range
1	363776	CC # 1	31,6	5N, 4N	15E
2	363777	CC # 2	31,6	5N, 4N	15E
3	363778	CC # 3	31	5N	15E
4	363779	CC # 4	31,6	5N, 4N	15E
5	363780	CC # 5	31,36	5N	15E,14E
6	363781	CC # 6	31,6,1,36	5N, 4N	15E,14E
7	363782	CC # 7	31,36	5N	15E,14E
8	363783	CC # 8	31,36	5N, 4N	14E
9	363784	CC # 9	36	5N	14E
10	363785	CC # 10	36,1	5N, 4N	14E
11	363786	CC # 11	36	5N	14E
12	363787	CC # 12	36,1	5N, 4N	14E
13	363788	CC # 13	36	5N	14E
14	363789	CC # 14	36,1	5N, 4N	14E
15	363790	CC # 15	36	5N	14E
16	363791	CC # 16	36,1	5N, 4N	14E
17	363792	CC # 17	36	5N	14E
18	363793	CC # 18	36	5N	14E
19	363794	CC # 19	36	5N	14E
20	363795	CC # 20	36	5N	14E
21	363796	CC # 21	36	5N	14E
22	363797	CC # 22	36	5N	14E
23	363798	CC # 23	36	5N	14E
24	363799	CC # 24	35,36	5N	14E
25	363800	CC # 25	35,36	5N	14E
26	363801	CC # 26	35	5N	14E
<b>Total CC Claims</b>		<b>26</b>			

RECEIVED  
B.L.M. AZ STATE OFFICE  
2007 AUG 17 10:06  
PHOENIX, ARIZONA



**Rodinia Minerals**  
**Coon Creek West Claims**

CCW Claims	NEW AMC #	Claim Name	Section	Township	Range
1	381174	CCW # 1	34	5N	14E
2	381175	CCW # 2	34	5N	14E
3	381176	CCW # 3	35	5N	14E
4	381177	CCW # 4	35	5N	14E
5	381178	CCW # 5	35	5N	14E
6	381179	CCW # 6	35	5N	14E
7	381180	CCW # 7	35	5N	14E
8	381181	CCW # 8	35	5N	14E
9	381182	CCW # 9	35	5N	14E
10	381183	CCW # 10	35	5N	14E
11	381184	CCW # 11	35	5N	14E
12	381185	CCW # 12	35	5N	14E
13	381186	CCW # 13	35	5N	14E
14	381187	CCW # 14	35	5N	14E
15	381188	CCW # 15	35	5N	14E
16	381189	CCW # 16	35	5N	14E
17	381190	CCW # 17	35	5N	14E
18	381191	CCW # 18	35	5N	14E
19	381192	CCW # 19	35	5N	14E
20	381193	CCW # 20	35	5N	14E
21	381194	CCW # 21	36	5N	14E
22	381195	CCW # 22	36	5N	14E
23	381196	CCW # 23	36	5N	14E
24	381197	CCW # 24	36	5N	14E
25	381198	CCW # 25	36	5N	14E
26	381199	CCW # 26	35	5N	14E
27	381200	CCW # 27	34	5N	14E
28	381201	CCW # 28	35	5N	14E
29	381202	CCW # 29	35	5N	14E
30	381203	CCW # 30	35	5N	14E
31	381204	CCW # 31	35	5N	14E
32	381205	CCW # 32	35	5N	14E
33	381206	CCW # 33	35	5N	14E
34	381207	CCW # 34	35	5N	14E
35	381208	CCW # 35	35	5N	12E
<b>Total CCW Claims</b>		<b>35</b>			

**TOTAL CLAIMS 61**

**TOTAL COST \$ 7,625**

PHOENIX, ARIZONA

2007 AUG 17 10:09

RECEIVED  
 B.L.M. AZ STATE OFFICE

**Rodinia Minerals  
Hackberry Claims**

HB Claims		NEW AMC #		Claim Name		Section	Township		Range
1		381209		HB # 1		4	4N	14E	
2		381210		HB # 2		4	4N	14E	
3		381211		HB # 3		4	4N	14E	
4		381212		HB # 4		4	4N	14E	
5		381213		HB # 5		4	4N	14E	
6		381214		HB # 6		4	4N	14E	
7		381215		HB # 7		9	4N	14E	
8		381216		HB # 8		9	4N	14E	
9		381217		HB # 9		9	4N	14E	
10		381218		HB # 10		9	4N	14E	
11		381219		HB # 11		9	4N	14E	
12		381220		HB # 12		9	4N	14E	
13		381221		HB # 13		9	4N	14E	
14		381222		HB # 14		9	4N	14E	
15		381223		HB # 15		9	4N	14E	
16		381224		HB # 16		9	4N	14E	
17		381225		HB # 17		9	4N	14E	
18		381226		HB # 18		9	4N	14E	
19		381227		HB # 19		9	4N	14E	
20		381228		HB # 20		9	4N	14E	
21		381229		HB # 21		9	4N	14E	
22		381230		HB # 22		9	4N	14E	
23		381231		HB # 23		9	4N	14E	
24		381232		HB # 24		9	4N	14E	
25		381233		HB # 25		3	4N	14E	
26		381234		HB # 26		10	4N	14E	
27		381235		HB # 27		10	4N	14E	
28		381236		HB # 28		10	4N	14E	
29		381237		HB # 29		10	4N	14E	
30		381238		HB # 30		10	4N	14E	
<b>Total HB Claims</b>			<b>30</b>						

TOTAL COST

\$3,750

RECEIVED  
B.L.M. AZ STATE OFFICE  
2007 AUG 17 A 10: 09  
PHOENIX, ARIZONA

**Rodinia Minerals  
Lucky Stop Claims**

LS Claims	NEW AMC #	Claim Name	Section	Township	Range
2	373942	Lucky Tie	30	6N	14E
2	373941	Lucky Stop	30	6N	14E
3	373940	LS # 1	30	6N	14E
4	373939	LS # 2	30	6N	14E
5	373934	LS # 3	30	6N	14E
6	373933	LS # 4	30	6N	14E
7	373932	LS # 5	30	6N	14E
8	373938	LS # 6	30	6N	14E
9	373937	LS # 7	30	6N	14E
10	373931	LS # 8	30	6N	14E
11	373936	LS # 9	30	6N	14E
12	373935	LS # 10	30	6N	14E
<b>Total LS Claims</b>		<b>12</b>			

**Rodinia Minerals  
Lucky Stop Claims**

LS Claims	NEW AMC #	Claim Name	Section	Township	Range
1	363804	LS # 11	30	6N	14E
2	363805	LS # 12	30	6N	14E
3	363806	LS # 13	29,30	6N	14E
4	363807	LS # 14	29,30	6N	14E
5	363808	LS # 15	30	6N	14E
6	363809	LS # 16	16	6N	14E
7	363810	LS # 17	30,31	6N	14E
8	363811	LS # 18	30,31	6N	14E
9	363812	LS # 19	29,30,31,32	6N	14E
10	363813	LS # 20	29,32	6N	14E
11	363814	LS # 21	29,32	6N	14E
12	363815	LS # 22	29,32	6N	14E
13	363816	LS # 23	30,31	6N	14E
14	363817	LS # 24	30,31	6N	14E
15	363818	LS # 25	30,31	6N	14E
16	363819	LS # 26	30,31	6N	14E
17	363820	LS # 27	30,31	6N	14E
18	363821	LS # 28	30,31	6N	14E
19	363822	LS # 29	31	6N	14E
20	363823	LS # 30	31,32	6N	14E
21	363824	LS # 31	9	6N	14E
22	363825	LS # 32	32	6N	14E
23	363826	LS # 33	32	6N	14E
24	363827	LS # 34	32	6N	14E
25	363828	LS # 35	32	6N	14E
<b>Total LS Claims</b>		<b>25</b>			

**TOTAL CLAIMS**

**37**

**TOTAL COST**

**\$4,625**

2007 AUG 17 A 10:05  
 B.L.M. AZ STATE OFFICE

**Rodinia Minerals  
MAC Claims**

Gila County doc	NEW AMC #	Claim Name	Section	Township	Range
2006-015923	373945	MAC #1	30	6N	14E
2006-016190	373944	MAC #2	30	6N	14E
2006-015937	373943	MAC #3	30	6N	14E
<b>Total MAC Claims</b>		<b>3</b>			

RECEIVED  
B.L.M. AZ STATE OFFICE  
2007 AUG 17 10:05  
PHOENIX, ARIZONA

**Rodinia Minerals  
MM Claims**

MM Claims	NEW AMC #	Claim Name	Section	Township	Range
1	363829	MM # 1	17	7N	13E
2	363830	MM # 2	17	7N	13E
3	363831	MM # 3	17	7N	13E
4	363832	MM # 4	17	7N	13E
5	363833	MM # 5	17	7N	13E
6	363834	MM # 6	17	7N	13E
7	363835	MM # 7	17	7N	13E
8	363836	MM # 8	17	7N	13E
9	363837	MM # 9	17	7N	13E
10	363838	MM # 10	17	7N	13E
<b>Total MM Claims</b>		<b>10</b>			

RECEIVED  
 B.L.M. AZ STATE OFFICE  
 2007 AUG 17 A 10: 05  
 PHOENIX, ARIZONA

**Rodinia Minerals  
IVY Claims**

IVY Claims	NEW AMC #	Claim Name	Section	Township	Range
2	373929	IVY # 1	30	6N	14E
2	373930	IVY # 2	30	6N	14E
<b>Total IVY Claims</b>		<b>2</b>			

**IVY Claims**

IVY Claims	NEW AMC #	Claim Name	Section	Township	Range
1	363802	IVY # 3	30	6N	14E
2	363803	IVY # 4	30	6N	14E
<b>Total IVY Claims</b>		<b>2</b>			

**TOTAL CLAIMS**

17

**TOTAL COST**

~~\$500~~ 2,125

RECEIVED  
B.L.M. AZ STATE OFFICE  
2007 AUG 17 A 10: 05  
PHOENIX, ARIZONA

**Rodinia Minerals  
Oak Creek Claims**

OC Claims	AMC #	Claim Name	Section	Township	Range
1	363839	OC # 1	33	5N	14E
2	363840	OC # 2	33	5N	14E
3	363841	OC # 3	33	5N	14E
4	363842	OC # 4	33	5N	14E
5	363843	OC # 5	33,34	5N	14E
6	363844	OC # 6	34	5N	14E
7	363845	OC # 7	34	5N	14E
8	363846	OC # 8	33,34	5N	14E
9	363847	OC # 9	33	5N	14E
10	363848	OC # 10	33	5N	14E
11	363849	OC # 11	33	5N	14E
<b>Total OC Claims</b>		<b>11</b>			

**Rodinia Minerals  
Oak Creek Claims**

OC Claims	NEW AMC #	Claim Name	Section	Township	Range
1	378717	OC # 12	33	5N	14E
2	378718	OC # 13	33	5N	14E
3	378719	OC # 14	33	5N	14E
4	378720	OC # 15	33	5N	14E
5	378721	OC # 16	33	5N	14E
6	378722	OC # 17	33	5N	14E
7	378723	OC # 18	33	5N	14E
8	378724	OC # 19	33	5N	14E
9	378725	OC # 20	33	5N	14E
10	378726	OC # 21	33	5N	14E
11	378727	OC # 22	33	5N	14E
12	378728	OC # 23	32	5N	14E
13	378729	OC # 24	32	5N	14E
14	378730	OC # 25	32	5N	14E
15	378731	OC # 26	33	5N	14E
16	378732	OC # 27	33	5N	14E
17	378733	OC # 28	33	5N	14E
18	378734	OC # 29	33	5N	14E

PHOENIX, ARIZONA

2007 AUG 17 10:05

RECEIVED  
B.L.M. AZ STATE OFFICE

**Rodinia Minerals  
Oak Creek Claims**

OC Claims		NEW AMC #		Claim Name		Section	Township		Range
19		378735		OC # 30		33	5N		14E
20		378736		OC # 31		33	5N		14E
21		378737		OC # 32		33	5N		14E
22		378738		OC # 33		33	5N		14E
23		378739		OC # 34		33	5N		14E
24		378740		OC # 35		33	5N		14E
25		378741		OC # 36		33	5N		14E
26		378742		OC # 37		33	5N		14E
27		378743		OC # 38		33	5N		14E
28		378744		OC # 39		33	5N		14E
<b>Total OC Claims</b>			<b>28</b>						

**Rodinia Minerals  
Oak Creek Claims**

OK Claims		NEW AMC #		Claim Name		Section	Township		Range
1		378745		OK # 1		28	5N		14E
2		378746		OK # 2		28	5N		14E
3		378747		OK # 3		28	5N		14E
4		378748		OK # 4		28	5N		14E
5		378749		OK # 5		28	5N		14E
6		378750		OK # 6		28	5N		14E
7		378751		OK # 7		27	5N		14E
8		378752		OK # 8		27	5N		14E
9		378753		OK # 9		27	5N		14E
10		378754		OK # 10		27	5N		14E
11		378755		OK # 11		27	5N		14E
12		378756		OK # 12		27	5N		14E
13		378757		OK # 13		27	5N		14E
14		378758		OK # 14		27	5N		14E
15		378759		OK # 15		27	5N		14E
16		378760		OK # 16		27	5N		14E
17		378761		OK # 17		27	5N		14E
18		378762		OK # 18		27	5N		14E
19		378763		OK # 19		27	5N		14E
20		378764		OK # 20		27	5N		14E

PHOENIX, ARIZONA

2007 AUG 17 10:05

RECEIVED  
B.L.M. AZ STATE OFFICE



**Rodinia Minerals  
Oak Creek Claims**

OK Claims	NEW AMC #	Claim Name	Section	Township	Range
21	378765	OK # 21	27	5N	14E
22	378766	OK # 22	27	5N	14E
23	378767	OK # 23	27	5N	14E
24	378768	OK # 24	27	5N	14E
25	378769	OK # 25	27	5N	14E
26	378770	OK # 26	27	5N	14E
27	378771	OK # 27	28	5N	14E
28	378772	OK # 28	28	5N	14E
29	378773	OK # 29	28	5N	14E
30	378774	OK # 30	28	5N	14E
<b>Total OK Claims</b>		<b>30</b>			
<b>Total Oak Creek Claims 58</b>					

**TOTAL 69**

**TOTAL COST \$8,625**

RECEIVED  
B.L.M. AZ STATE OFFICE  
2001 AUG 17 10:04  
PHOENIX, ARIZONA

**Rodinia Minerals  
Pendelton Mesa Claims**

PM Claims	AMC #	Claim Name	Section	Township	Range
1	363850	PM # 1	11,12	7N	14E
2	363851	PM # 2	12	7N	14E
3	363852	PM # 3	11	7N	14E
4	363853	PM # 4	11	7N	14E
5	363854	PM # 5	11	7N	14E
6	363855	PM # 6	11	7N	14E
7	363856	PM # 7	11,12	7N	14E
8	363857	PM # 8	12	7N	14E
9	363858	PM # 9	12	7N	14E
10	363859	PM # 10	12	7N	14E
11	363860	PM # 11	11	7N	14E
12	363861	PM # 12	11	7N	14E
13	363862	PM # 13	11	7N	14E
14	363863	PM # 14	11	7N	14E
15	363864	PM # 15	11	7N	14E
16	363865	PM # 16	11	7N	14E
17	363866	PM # 17	11	7N	14E
18	363867	PM # 18	12	7N	14E
19	363868	PM # 19	12	7N	14E
20	363869	PM # 20	12	7N	14E
21	363870	PM # 21	12	7N	14E
22	363871	PM # 22	11,14	7N	14E
23	363872	PM # 23	11,14	7N	14E
24	363873	PM # 24	11,14	7N	14E
25	363874	PM # 25	11,14	7N	14E
26	363875	PM # 26	11,14	7N	14E
27	363876	PM # 27	11,14	7N	14E
28	363877	PM # 28	11,14	7N	14E
29	363878	PM # 29	12,13	7N	14E
30	363879	PM # 30	12,13	7N	14E
31	363880	PM # 31	12,13	7N	14E
32	363881	PM # 32	12,13	7N	14E
<b>Total PM Claims</b>		<b>32</b>			

**TOTAL COST**

**\$4,000**

PHOENIX, ARIZONA

2007 AUG 17 10:04

RECEIVED  
B.L.M. AZ STATE OFFICE

**Rodinia Minerals  
Workman Creek Claims**

WC Claims	NEW AMC #	Claim Name	Section	Township	Range
1	378785	WC #10	19	6N	14E
2	373946	WC #11	19	6N	14E
3	373947	WC #12	19	6N	14E
4	373948	WC #13	19	6N	14E
5	373949	WC #14	19	6N	14E
6	373950	WC #15	19	6N	14E
7	373951	WC #16	19	6N	14E
8	373952	WC #17	19	6N	14E
9	373953	WC #18	19	6N	14E
10	373954	WC #19	19	6N	14E
11	373955	WC #20	19	6N	14E
12	373956	WC #21	19	6N	14E
13	373957	WC #22	19	6N	14E
14	373958	WC #23	19	6N	14E
15	373959	WC #24	19	6N	14E
<b>Total WC Claims</b>		15			

**Rodinia Minerals  
Workman Creek Claims**

WC Claims	AMC #	Claim Name	Section	Township	Range
1	363882	WC #25	19	6N	14E
2	363883	WC #26	19	6N	14E
3	363884	WC #27	19	6N	14E
4	363885	WC #28	19	6N	14E
5	363886	WC #29	19,20	6N	14E
6	363887	WC #30	19,20,29,30	6N	14E
7	363888	WC #31	19,30	6N	14E
8	363889	WC #32	19,30	6N	14E
9	363890	WC #33	19,30	6N	14E
10	363891	WC #34	30	6N	14E
11	363892	WC #35	29,30	6N	14E
12	363893	WC #36	29,30	6N	14E
13	363894	WC #37	20,29,30	6N	14E
14	363895	WC #38	20,29	6N	14E
15	363896	WC #39	29	6N	14E

PHOENIX, ARIZONA

2007 AUG 17 10:04

RECEIVED  
B.L.M. AZ STATE OFFICE

**Rodinia Minerals  
Workman Creek Claims**

WC Claims	AMC #	Claim Name	Section	Township	Range
16	363897	WC #40	29	6N	14E
17	363898	WC #41	29	6N	14E
18	363899	WC #42	29,30	6N	14E
19	363900	WC #43	29,30	6N	14E
20	363901	WC #44	29	6N	14E
21	363902	WC #45	29	6N	14E
22	363903	WC #46	29	6N	14E
23	363904	WC #47	29	6N	14E
24	363905	WC #48	29	6N	14E
<b>Total WC Claims</b>			24		

WC Claims	AMC #	Claim Name	Section	Township	Range
1	363906	WC #49	19	6N	14E
2	363907	WC #50	24	6N	14E
3	363908	WC #51	24	6N	14E
4	363909	WC #52	24	6N	14E
5	363910	WC #53	24	6N	14E
6	363911	WC #54	24	6N	14E
7	363912	WC #55	24	6N	14E
8	363913	WC #56	24	6N	14E
9	363914	WC #57	24	6N	14E
10	363915	WC #58	24	6N	14E
11	363916	WC #59	24	6N	14E
<b>Total WC Claims</b>			11		

**TOTAL CLAIMS 50**

**TOTAL COST 6250**

RECEIVED  
B.L.M. AZ STATE OFFICE  
2007 AUG 17 10:04  
PHOENIX, ARIZONA

**United States Department of the Interior**  
**Bureau of Land Management**  
 BUSINESS & SUPPORT SVCS DIV  
 ONE N CENTRAL AVE SUITE 800  
 PHOENIX, AZ 85004 -4427  
 Phone: (602) 417-9200

Receipt

No:

1546967

Transaction #: 1598363

Date of Transaction: 08/17/2007

**ENTERED INTO COMPUTER**

~~OCT 11 2007~~

*PB & Verified*  
 OCT 11 2007

CUSTOMER: RODINIA MINERALS  
 595 HOWE ST. STE. 600  
 VANCOUVER, BC  
 CANADA, NS V6C 2T5

LINE #	QTY	DESCRIPTION	REMARKS	UNIT PRICE	TOTAL
1	1.00	LOCATABLE MINERALS / MINING CLAIMS-NOT NEW-UNADJUD,ONE AUTH NO. ONLY / MINING CLAIM MONEY RECEIVED (455) CASES: AMC371987/\$6000.00	MAINT 2008 (48)	- n/a -	6000.00
2	1.00	LOCATABLE MINERALS / MINING CLAIMS-NOT NEW-UNADJUD,ONE AUTH NO. ONLY / MINING CLAIM MONEY RECEIVED (455) CASES: AMC363766/\$6000.00	MAINT 2008 (48)	- n/a -	6000.00
3	1.00	LOCATABLE MINERALS / MINING CLAIMS-NOT NEW-UNADJUD,ONE AUTH NO. ONLY / MINING CLAIM MONEY RECEIVED (455) CASES: AMC363776/\$7625.00	MAINT 2008 (61)	- n/a -	7625.00
4	1.00	LOCATABLE MINERALS / MINING CLAIMS-NOT NEW-UNADJUD,ONE AUTH NO. ONLY / MINING CLAIM MONEY RECEIVED (455) CASES: AMC381209/\$3750.00	MAINT 2008 (30)	- n/a -	3750.00
5	1.00	LOCATABLE MINERALS / MINING CLAIMS-NOT NEW-UNADJUD,ONE AUTH NO. ONLY / MINING CLAIM MONEY RECEIVED (455) CASES: AMC373942/\$4625.00	MAINT 2008 (37)	- n/a -	4625.00
6	1.00	LOCATABLE MINERALS / MINING CLAIMS-NOT NEW-UNADJUD,ONE AUTH NO. ONLY / MINING CLAIM MONEY RECEIVED (455) CASES: AMC373945/\$2125.00	MAINT 2008 (17)	- n/a -	2125.00
7	1.00	LOCATABLE MINERALS / MINING CLAIMS-NOT NEW-UNADJUD,ONE AUTH NO. ONLY / MINING CLAIM MONEY RECEIVED (455) CASES: AMC363839/\$8625.00	MAINT 2008 (69)	- n/a -	8625.00
8	1.00	LOCATABLE MINERALS / MINING CLAIMS-NOT NEW-UNADJUD,ONE AUTH NO. ONLY / MINING CLAIM MONEY RECEIVED (455) CASES: AMC363850/\$4000.00	MAINT 2008 (32)	- n/a -	4000.00

9	1.00	LOCATABLE MINERALS / MINING CLAIMS-NOT NEW-UNADJUD, ONE AUTH NO. ONLY / MINING CLAIM MONEY RECEIVED (455) CASES: AMC378785/\$6250.00	MAINT 2008 (50)	- n/a -	6250.00
<b>TOTAL:</b>					<b>\$49,000.00</b>

PAYMENT INFORMATION					
1	AMOUNT:	\$8,625.00	POSTMARKED:	8/16/07 0:00	
	TYPE:	CHECK	RECEIVED:	08/17/2007	
	CHECK NO:	454218516			
	NAME:	RODINIA MINERALS 595 HOWE ST. STE. 600 VANCOUVER, BC CANADA NS V6C 2T5			
2	AMOUNT:	\$7,625.00	POSTMARKED:	8/16/07 0:00	
	TYPE:	CHECK	RECEIVED:	08/17/2007	
	CHECK NO:	454218453			
	NAME:	RODINIA MINERALS 595 HOWE ST. STE. 600 VANCOUVER, BC CANADA NS V6C 2T5			
3	AMOUNT:	\$6,250.00	POSTMARKED:	8/16/07 0:00	
	TYPE:	CHECK	RECEIVED:	08/17/2007	
	CHECK NO:	454218498			
	NAME:	RODINIA MINERALS 595 HOWE ST. STE. 600 VANCOUVER, BC CANADA NS V6C 2T5			
4	AMOUNT:	\$6,000.00	POSTMARKED:	8/16/07 0:00	
	TYPE:	CHECK	RECEIVED:	08/17/2007	
	CHECK NO:	454218471			
	NAME:	RODINIA MINERALS 595 HOWE ST. STE. 600 VANCOUVER, BC CANADA NS V6C 2T5			
5	AMOUNT:	\$6,000.00	POSTMARKED:	8/17/07 0:00	
	TYPE:	CHECK	RECEIVED:	08/17/2007	
	CHECK NO:	454218480			
	NAME:	RODINIA MINERALS 595 HOWE ST. STE. 600 VANCOUVER, BC CANADA NS V6C 2T5			
6	AMOUNT:	\$4,625.00	POSTMARKED:	8/16/07 0:00	
	TYPE:	CHECK	RECEIVED:	08/17/2007	

	CHECK NO:	454218507	
	NAME:	RODINIA MINERALS 595 HOWE ST. STE. 600 VANCOUVER, BC CANADA NS V6C 2T5	
7	AMOUNT:	\$4,000.00	POSTMARKED: 8/16/07 0:00
	TYPE:	CHECK	RECEIVED: 08/17/2007
	CHECK NO:	454218525	
	NAME:	RODINIA MINERALS 595 HOWE ST. STE. 600 VANCOUVER, BC CANADA NS V6C 2T5	
8	AMOUNT:	\$3,750.00	POSTMARKED: 8/16/07 0:00
	TYPE:	CHECK	RECEIVED: 08/17/2007
	CHECK NO:	454218462	
	NAME:	RODINIA MINERALS 595 HOWE ST. STE. 600 VANCOUVER, BC CANADA NS V6C 2T5	
9	AMOUNT:	\$2,125.00	POSTMARKED: 8/16/07 0:00
	TYPE:	CHECK	RECEIVED: 08/17/2007
	CHECK NO:	311333706	
	NAME:	RODINIA MINERALS 595 HOWE ST. STE. 600 VANCOUVER, BC CANADA NS V6C 2T5	

REMARKS

This receipt was generated by the automated BLM Collections and Billing System and is a paper representation of a portion of the official electronic record contained therein.

AMC 372045  
 AMC 370223  
 AMC 368429  
 AMC 43827  
 AMC 58399  
 AMC 60951

**MAINTENANCE FEE PAYMENT**

Ethel Schell Larsen's Red Bluff  
 Claimant Name: Mine, LLC  
 Address: 11 W. Jefferson, Ste. 8  
 City: Phoenix State: AZ Zip: 85003  
 Telephone: 602-258-8441  
 E-mail address: redbluffu@aol.com  
 Signature: Dejinda Cotera  
 Check here if this is a change of address.

RECEIVED  
 BLM, AZ STATE OFFICE  
 PHOENIX, ARIZONA  
 2006 AUG 16 A 10: 56  
 BLM  
 Date  
 Stamp

LINE NO.	AMC NUMBER	CLAIM/SITE NAME	COUNTY RECORDER DATA (If available)	TWP	RNG	SEC
1	60951	Rainbow No. 1	Docket 74 Page 252			
2	58586	RedBluff No. 4	Docket 397 Pg 929			
3	58587	RedBluff No. 5	Docket 397 Pg 931			
4	58589	RedBluff No. 6	Docket 397 Pg 933			
5	58590	RedBluff No. 7	Docket 397 Pg 933			
6	43827	Ethel Schell Larsen's Red Bluff Mill Site	Doc 397 P 925 No. 1	5N	14E	31
7	43828	Ethel Schell Larsen's Red Bluff Mill Site	Doc 397 P 927 No. 2	4N	14E	31/6
8	368429	Bull Canyon No. 1		5N	15E	24/25
9	368430	Bull Canyon No. 2		5N	15E	24/19
10	368431-32	Bull Canyon No. 3		5N	15E	19

List additional claims on Form MCF114.

No. of Claims: 32 x \$125 = \$4,000.00  
 Check No: 1011 Init. EDG  
 Receipt No.: 1335923  
 For BLM Use Only

**Bureau of Land Management**  
**Arizona State Office**  
[www.az.blm.gov](http://www.az.blm.gov)

Form: MCF112  
 Revised July 2005

This form is available from the **Arizona Department of Mines and Mineral Resources** and may be reproduced.

ENTERED IN COMPUTER  
 9/11/06 RE



**SUPPLEMENTAL ATTACHMENT**

May be used with the following forms for listing additional mining claims:

Check One.

- Affidavit of Performance of Annual Work
- Maintenance Fee Payment
- Notice of Intent to Hold Mining Claims
- Notice of Non-Liability for Labor and Materials Furnished

RECEIVED  
B.L.M. AZ STATE OFFICE  
2006 AUG 16 A 10 56  
PHOENIX, ARIZONA

BLM  
Date  
Stamp

LINE NO.	AMC NUMBER	CLAIM/SITE NAME	COUNTY RECORDER DATA (If available)	TWP	RNG	SEC
11	368432	Bull Canyon No. 4		5N	15E	19/30
12	370223	Red Bluff 10		5N	14E	32
13	370224	Red Bluff 11		5N	14E	32
14	370225	Red Bluff 12		5N	14E	32
15	370226	Red Bluff 13		5N	14E	32
16	370227	Red Bluff 14		5N	14E	32
17	372045	WS #1		5N	14E	31
18	372046	WS #2		4N	14E	5/6/31
19	372047	WS #3		4N	14E	6/31
20	372048	WS #4		4N	14E	5/6
21	372049	WS #5		4N	14E	6/31
22	372050	WS #6		4N	14E	31/5/6
23	372051	WS #7		4N	14E	6
24	372052	WS #8		4N	14E	5/6
25	372053	WS #9		4N	14E	6
26	372054	WS #10		4N	14E	5/6
27	372055	WS #11		4N	14E	6
28	372056	WS #12		4N	14E	6
29	372057	WS #13		4N	14E	6

**Form MCF114**  
Revised June 2005

This form is available from the Arizona Department of Mines & Mineral Resources and may be reproduced.

**SUPPLEMENTAL ATTACHMENT**

May be used with the following forms for listing additional mining claims:

Check One.

- Affidavit of Performance of Annual Work
- Maintenance Fee Payment
- Notice of Intent to Hold Mining Claims
- Notice of Non-Liability for Labor and Materials Furnished

RECEIVED  
B.L.M. AZ STATE OFFICE  
2006 AUG 16 A 10: 56  
PHOENIX, ARIZONA

BLM  
Date  
Stamp

LINE NO.	AMC NUMBER	CLAIM/SITE NAME	COUNTY RECORDER DATA (If available)	TWP	RNG	SEC
30	372058	WS #14		4N	14E	6
31	372059	WS #15		4N	14E	6
32	372060	WS #16		4N	14E	6

This form is available from the **Arizona Department of Mines & Mineral Resources** and may be reproduced.

**United States Department of the Interior**  
**Bureau of Land Management**  
 BUSINESS & SUPPORT SVCS DIV  
 ONE N CENTRAL AVE  
 PHOENIX, AZ 85004 -2203  
 Phone: (602) 417-9200

Receipt

No: 1335923

<b>Transaction #:</b> 1381047	
<b>Date of Transaction:</b> 08/16/2006	
<b>CUSTOMER:</b>	ETHEL SCHELL LARSEN'S RED BLUFF 11 W JEFFERSON, STE 8 PHOENIX,AZ 85003

LINE #	QTY	DESCRIPTION	REMARKS	UNIT PRICE	TOTAL
1	1.00	LOCATABLE MINERALS / MINING CLAIMS-NOT NEW-UNADJUD,ONE AUTH NO. ONLY / MINING CLAIM MONEY RECEIVED (455) CASES: AMC60951/\$4000.00	MAINT 2007 (32)	- n/a -	4000.00
<b>TOTAL:</b>					<b>\$4,000.00</b>

PAYMENT INFORMATION			
1	AMOUNT:	\$4,000.00	POSTMARKED: N/A
	TYPE:	CHECK	RECEIVED: 08/16/2006
	CHECK NO:	1011	
	NAME:	ETHEL SCHELL LARSEN'S RED BLUFF 1144 E JEFFERSON PHOENIX AZ 85003	

REMARKS

This receipt was generated by the automated BLM Collections and Billing System and is a paper representation of a portion of the official electronic record contained therein.

**NOTICE!!**

**These documents have been scanned!**

**Do not place un-scanned documents beneath this notice!**

**Do not remove this notice from this file!**

GPO Jacket No. 560-102  
Print Order 61540  
Rise Business Services, LLC  
Job=AZ15 5/30/2019



Box Number= AZ15103



Claim Begin-End: AMC372045-AMC372060

**5 Miscellaneous**



AZ15103-2

AMC372018-AMC373097

AMC 58399  
AMC 60951  
AMC 378679

**Authorized Date** 01/21/2011

**Instructions to Accounts** AZ BLM REFUND \$1400.00 TO ETHEL SCHELL LARSENS RED  
BLUFF MINE LLC FOR 2011 MAINT FEES PAID ON CLOSED  
CLAIMS AMC363755-AMC363764. RECEIPT#2204360. RE.

**Login ID** 4105

**Entry Date** 01/21/2011

**Total Amount** \$1,400.00

*2nd Authorization*

AMC 370223  
AMC 372045  
AMC 43827

**NOTICE!!**

**These documents have been scanned!**

**Do not place un-scanned documents beneath this notice!**

**Do not remove this notice from this file!**

GPO Jacket No. 560-102  
Print Order 61540  
Rise Business Services, LLC  
Job=AZ15 5/30/2019




Box Number= AZ15103



Claim Begin-End: AMC372045-AMC372060

**6 Location Notices-Amendments and Supporting Documents**



AZ15103-2 AMC372018-AMC373097

MINING CLAIM STATUS REPORT

STATUS:  
MTP CHECKED BY \_\_\_\_\_  
GEO CHECKED BY \_\_\_\_\_

LEAD SERIAL NO. AMC 372045 THROUGH AMC 372060

# <u>16</u> LODE	LOCATION FEE @ \$30 =	\$ <u>480.-</u>
# _____ PLACER	PROCESSING FEE @ \$15 =	\$ <u>240.-</u>
# _____ ASSOCIATION PL	MAINTENANCE FEE @ \$125 =	\$ <u>2000.-</u>
# _____ MILL SITE	OVERAGE	\$ _____
# _____ TUNNEL SITE	SHORTAGE	\$ _____
	OTHER FEES	\$ _____
	TOTAL	\$ <u>2720.00</u>

OVER-THE-COUNTER [ ] MAIL [  ] TIMELY FILED: YES [  ] NO [ ]

LEGAL DESCRIPTION: T 5N R 14E SEC 31  
 T 4N R 14E SEC 6, 5  
 T \_\_\_\_\_ R \_\_\_\_\_ SEC \_\_\_\_\_  
 T \_\_\_\_\_ R \_\_\_\_\_ SEC \_\_\_\_\_

BLM [ ] FOREST SERVICE [ ] \_\_\_\_\_ SUBJ TO PL 359: YES [ ] NO [ ]

WILDERNESS AREA: NO [ ] YES [ ] \_\_\_\_\_

SPLIT ESTATE: SX [ ] PX [ ] SRHA [ ] OTHER [ ] \_\_\_\_\_ N/A [ ]  
 PROPER NOTICE FILED IF LOCATED ON SRHA LANDS-YES [ ] NO [ ] N/A [ ]

RECONVEYED MINERALS ON BLM LANDS REQUIRE OPENING ORDERS  
 FROM 1944 TO 1993. OPEN TO ENTRY ON: \_\_\_\_\_ N/A [ ]

STATUS; VOID [ ] PARTIALLY VOID [ ] PRIVATE MINERALS [ ]  
 WITHDRAWN LANDS [ ] OTHER [ ] \_\_\_\_\_

CLAIMANT ACKNOWLEDGES THAT PORTIONS OF THE CLAIM(S) MAY BE  
 VOID OR VOIDABLE. Claimant Signature: \_\_\_\_\_

COMMENTS:  
 \_\_\_\_\_  
 \_\_\_\_\_  
 \_\_\_\_\_  
 \_\_\_\_\_  
 \_\_\_\_\_

FINAL ADJUDICATION AR 7/24/06

To: BLM  
Mine Records

From: Nicholas BAAR  
cell 435-250-6020

To whom it may concern:

Requesting the enclosed 16 lode claim  
certificates be BLM Recorded. A check in  
the amount of \$ 2720.<sup>00</sup> is included.

If questions, please call Nick BAAR @ 435-250-6020.

Thanks

AMC 312045

RECEIVED  
BUREAU OF  
LAND MANAGEMENT

2006 MAY 24 P 2:06

ARIZONA  
STATE OFFICE  
PHOENIX, ARIZONA





Gila County, AZ  
 Linda Haught Or, Recorder  
 04/04/2006  
 04:06PM  
 Doc Code: NML

Doc Id: 2006-005860  
 Receipt #: 43457  
 Rec Fee: 13.00

NICHOLAS BARR

after recording return to:  
 Nicholas Barr  
 P.O. Box 6688  
 Apache Junction, AZ 85278



2006-005860  
 Page: 1 of 2  
 04/04/2006 04:06P  
 13.00

LODE MINING CLAIM LOCATION CERTIFICATE  
 STATE OF ARIZONA, COUNTY OF GILA

NOTICE IS HEREBY GIVEN that Nicholas BARR  
 Whose mailing address is: P. O. Box 6688, Apache Junction, Arizona 85278  
 having discovered this mineral lode, vein or deposit with the claim hereby located, claims  
 by right of discovery and location all valuable minerals, under and in accordance with the  
 mining laws of the United States and the State of Arizona for mining purposes, 1500 feet  
 in length along this mineral lode, vein or deposit within a width of 300 feet on each side  
 of the location monument at which this Location Notice is posted (600 ft total). The  
 general course of the claim is N. 58 W.

THE NAME OF THE CLAIM IS WS # 1  
 The DATE of LOCATION of this claim is the 22 day of March, 2006.  
 The location monument lies in the SE 1/4, Section 31, T. 5 N., R. 14 E., G&SRBM  
 Beginning at the NW corner of the claim, and connecting in a clockwise direction,  
 Thence 1500 feet, bearing S. 58 ~~E~~ to the Northeast corner,  
 Thence 300 feet, bearing S. 32 W. to the East end center  
 Thence 300 feet, bearing S. 32 W. to the Southeast corner  
 Thence 1500 feet, bearing N. 58 W. to the Southwest corner  
 Thence 300 feet, bearing N. 32 E. to the West end center  
 Thence 300 feet, bearing N. 32 E. to the Northwest corner, the point of beginning.

The Location Monument lies midway between the two sides, and is 25 feet from the  
E end and 1475 feet from the W end of this claim. The position of each corner of  
 the claim and type of monument used are shown on the mining claim map to be recorded  
 herewith. The number, position and markings on each corner and end-center monument  
 are marked.

The claim is LOCATED in:  
SW 1/4, Section 31, T 5N, R 14E, G&SRBM  
SE 1/4, Section 31, T 5N, R 14E, G&SRBM  
 1/4, Section \_\_\_\_\_, T \_\_\_\_\_, R \_\_\_\_\_, G&SRBM  
 1/4, Section \_\_\_\_\_, T \_\_\_\_\_, R \_\_\_\_\_, G&SRBM, Gila County, AZ

The SE corner of this claim is 3425 feet in a East direction, and 0 feet in a South  
 direction from a monument located at the SW corner of Section 31, T 5 N., R. 14 E.

Locator: Nicholas Barr  
 Nicholas Barr

The undersigned is a citizen  
 of the United States.

Dated: March 22, 2006 agent for; Ethel Schell Larsen's Red Bluff Mine, LLC  
 1144 E. Jefferson, Phoenix, AZ 85034

AMC 372045

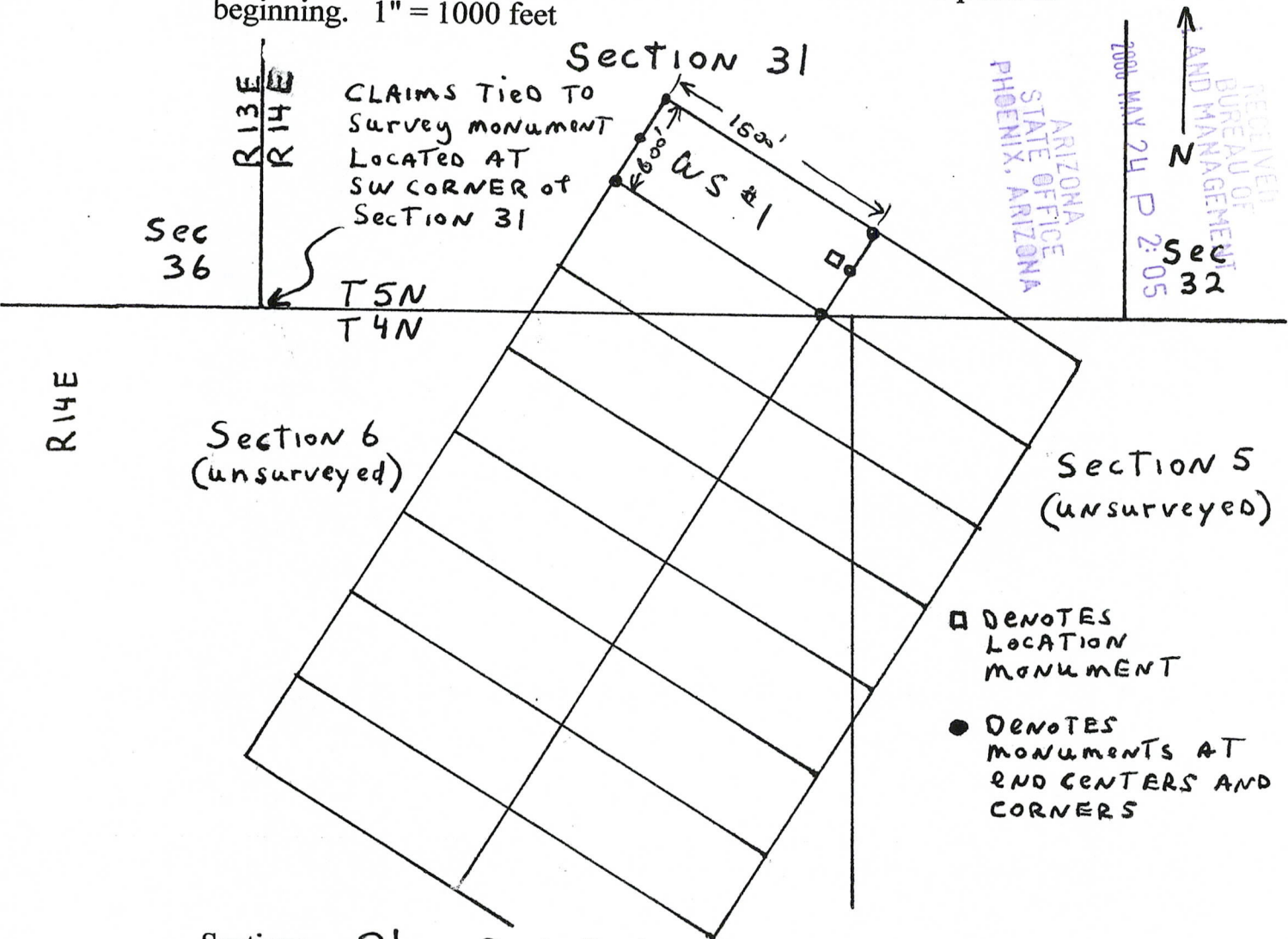
RECEIVED  
 BUREAU OF  
 LAND MANAGEMENT  
 ARIZONA  
 STATE OFFICE  
 PHOENIX, ARIZONA  
 MAY 24 P 2005



### MAP OF MINING CLAIM LOCATION

The name of the claim is WS # 1  
 The SE corner of the claim is 3425 feet in an East direction and 0 feet in a South direction from a survey monument located at the SW corner of Section 31, T. 5 N., R. 14 E., G&SRBM Monuments marking discovery, end centers and corners consist of 2" by 2" by 4 ft. wood posts. Bearing and distance between the corners of the claim are; beginning at the NW corner of the claim, 1500 ft. S. 58 E. to the NE corner, then 600 ft. S. 32 W. to the SE corner, then 1500 ft. N. 58 W. to the SW corner, then 600 ft. N. 32 E. to the point of beginning. 1" = 1000 feet

AMC 372045



ARIZONA  
STATE OFFICE  
PHOENIX, ARIZONA

RECEIVED  
BUREAU OF  
LAND MANAGEMENT  
2006 MAY 24 P 2:05  
N  
Sec 32

CLAIMS Tied TO  
Survey MONUMENT  
LOCATED AT  
SW CORNER of  
Section 31

- DENOTES LOCATION MONUMENT
- DENOTES MONUMENTS AT END CENTERS AND CORNERS

Sections 31, Quarter Sections SE, SW, Range 14 E.,  
 Township 5 N, G&SR Meridian, Gila Co., AZ  
 Date March 22, 2006, Signature Nicholas Barr  
 Nicholas Barr (agent)



Gila County, AZ  
 Linda Haught Ortega: recorder  
 04/04/2006  
 04:06PM  
 Doc Code: NML

Doc Id: 2006-005861  
 Receipt #: 43457  
 Rec Fee: 13.00

NICHOLAS BARR

after recording return  
 Nicholas Barr  
 P.O. Box 6688  
 Apache Junction, AZ 85278



Gila County, AZ

NML

2006-005861

Page: 1 of 2

04/04/2006 04:06P  
 13.00

LODE MINING CLAIM LOCATION CERTIFICATE  
 STATE OF ARIZONA, COUNTY OF GILA

NOTICE IS HEREBY GIVEN that Nicholas BARR  
 Whose mailing address is: P. O. Box 6688, Apache Junction, Arizona 85278  
 having discovered this mineral lode, vein or deposit with the claim hereby located, claims  
 by right of discovery and location all valuable minerals, under and in accordance with the  
 mining laws of the United States and the State of Arizona for mining purposes, 1500 feet  
 in length along this mineral lode, vein or deposit within a width of 300 feet on each side  
 of the location monument at which this Location Notice is posted (600 ft total). The  
 general course of the claim is N. 58 W.

THE NAME OF THE CLAIM IS WS # 2  
 The DATE of LOCATION of this claim is the 22 day of March, 2006.  
 The location monument lies in the SE 1/4, Section 31, T. 5 N., R. 14 E., G&SRBM  
 Beginning at the NW corner of the claim, and connecting in a clockwise direction,  
 Thence 1500 feet, bearing S. 58 ~~E~~ to the Northeast corner,  
 Thence 300 feet, bearing S. 32 W. to the East end center  
 Thence 300 feet, bearing S. 32 W. to the Southeast corner  
 Thence 1500 feet, bearing N. 58 W. to the Southwest corner  
 Thence 300 feet, bearing N. 32 E. to the West end center  
 Thence 300 feet, bearing N. 32 E. to the Northwest corner, the point of beginning.

The Location Monument lies midway between the two sides, and is 25 feet from the  
W end and 1475 feet from the E end of this claim. The position of each corner of  
 the claim and type of monument used are shown on the mining claim map to be recorded  
 herewith. The number, position and markings on each corner and end center monument  
 are marked.

The claim is LOCATED in:

SE 1/4, Section 31, T 5N, R 14E, G&SRBM  
NE 1/4, Section 6, T 4N, R 14E, G&SRBM  
NW 1/4, Section 5, T 4N, R 14E, G&SRBM  
 1/4, Section \_\_\_\_\_, T \_\_\_\_\_, R \_\_\_\_\_, G&SRBM, Gila County, AZ

The SE corner of this claim is 4690 feet in a East direction, and 760 feet in a South  
 direction from a monument located at the SW corner of Section 31, T 5 N., R. 14 E.

Locator: Nicholas Barr  
 Nicholas Barr

The undersigned is a citizen  
 of the United States.

Dated: March 22, 2006 agent for; Ethel Schell Larsen's Red Bluff Mine, LLC  
 1144 E. Jefferson, Phoenix, AZ 85034

AMC 372046

RECEIVED  
 BUREAU OF  
 LAND MANAGEMENT  
 2006 MAY 24 10:21 AM  
 ARIZONA  
 STATE OFFICE  
 PHOENIX, ARIZONA

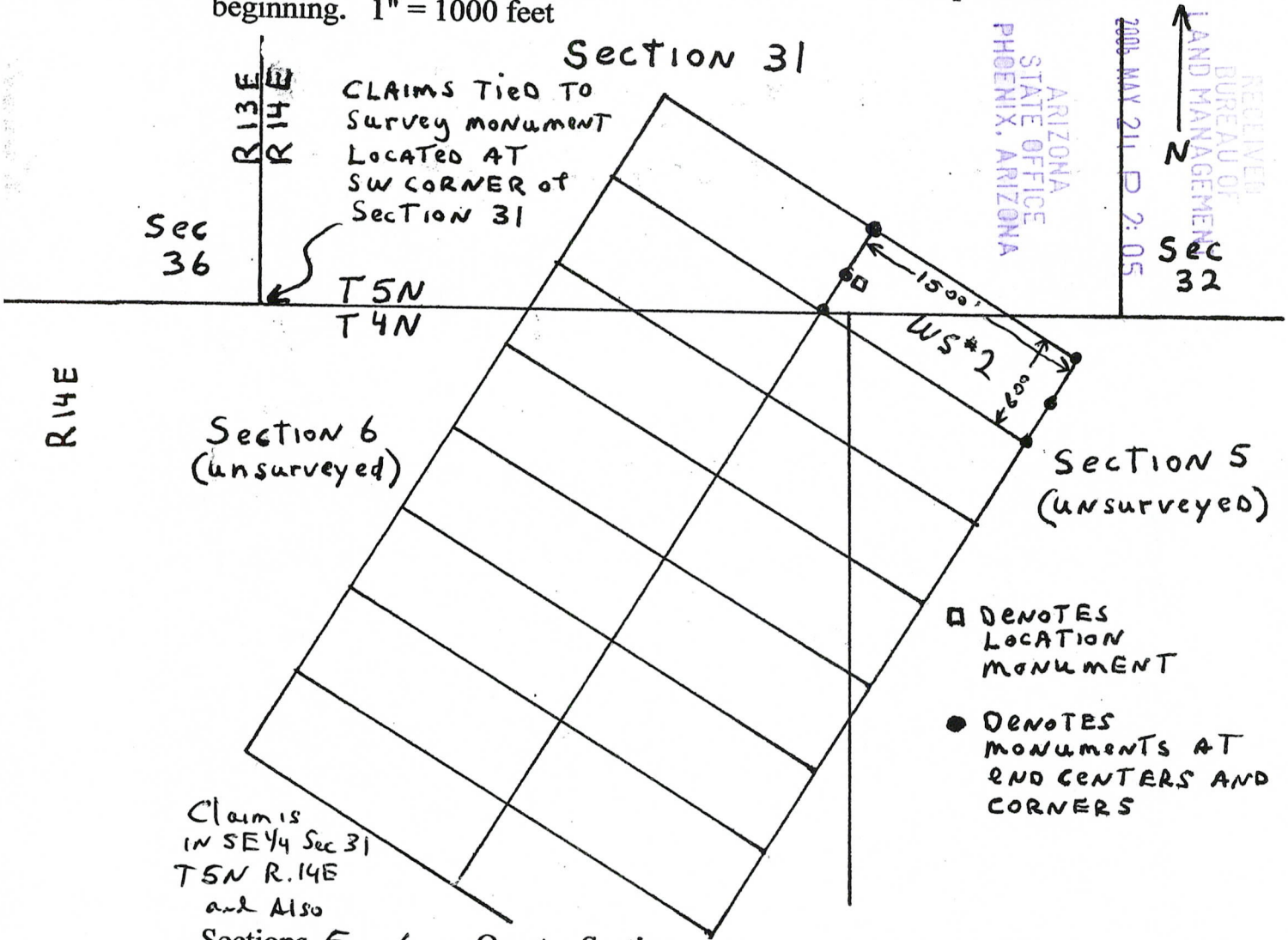


Gila County, AZ

NML

MAP OF MINING CLAIM LOCATION

The name of the claim is WS # 2  
 The SE corner of the claim is 4690 feet in an East direction and 760 feet in a South direction from a survey monument located at the SW corner of Section 31, T. 5 N., R. 14 E., G&SRBM Monuments marking discovery, end centers and corners consist of 2" by 2" by 4 ft. wood posts. Bearing and distance between the corners of the claim are; beginning at the NW corner of the claim, 1500 ft. S. 58 E. to the NE corner, then 600 ft. S. 32 W. to the SE corner, then 1500 ft. N. 58 W. to the SW corner, then 600 ft. N. 32 E. to the point of beginning. 1" = 1000 feet



RECEIVED  
 BUREAU OF  
 LAND MANAGEMENT  
 N  
 2006 MAY 21 10 2:05  
 ARIZONA  
 STATE OFFICE  
 PHOENIX, ARIZONA  
 Sec 32

AMC 372046

Claim is in SE 1/4 Sec 31  
 T5N R. 14E  
 and Also  
 Sections 5, 6, Quarter Sections NW, NE, Range 14 E.,  
 Township 4 N, G&SR Meridian, Gila Co., AZ  
 Date MARCH 22, 2006, Signature Nicholas Barr  
 Nicholas Barr (agent)



Gila County, AZ  
Linda Haught Or\_\_\_\_\_, Recorder  
04/04/2006  
04:06PM  
Doc Code: NML

Doc Id: 2006-005862  
Receipt #: 43457  
Rec Fee: 13.00

NICHOLAS BARR

after recording return to:  
Nicholas Barr  
P.O. Box 6688  
Apache Junction, AZ 85278



Gila County, AZ

NML

2006-005862  
Page: 1 of 2  
04/04/2006 04:06P  
13.00

LODE MINING CLAIM LOCATION CERTIFICATE  
STATE OF ARIZONA, COUNTY OF GILA

NOTICE IS HEREBY GIVEN that Nicholas BARR  
Whose mailing address is: P. O. Box 6688, Apache Junction, Arizona 85278  
having discovered this mineral lode, vein or deposit with the claim hereby located, claims  
by right of discovery and location all valuable minerals, under and in accordance with the  
mining laws of the United States and the State of Arizona for mining purposes, 1500 feet  
in length along this mineral lode, vein or deposit within a width of 300 feet on each side  
of the location monument at which this Location Notice is posted (600 ft total). The  
general course of the claim is N. 58 W.

THE NAME OF THE CLAIM IS WS # 3

The DATE of LOCATION of this claim is the 22 day of March, 2006.

The location monument lies in the NE 1/4, Section 6, T. 4 N., R. 14 E., G&SRBM  
Beginning at the NW corner of the claim, and connecting in a clockwise direction,  
Thence 1500 feet, bearing S. 58 E to the Northeast corner,  
Thence 300 feet, bearing S. 32 W. to the East end center  
Thence 300 feet, bearing S. 32 W. to the Southeast corner  
Thence 1500 feet, bearing N. 58 W. to the Southwest corner  
Thence 300 feet, bearing N. 32 E. to the West end center  
Thence 300 feet, bearing N. 32 E. to the Northwest corner, the point of beginning.

The Location Monument lies midway between the two sides, and is 25 feet from the  
E end and 1475 feet from the W end of this claim. The position of each corner of  
the claim and type of monument used are shown on the mining claim map to be recorded  
herewith. The number, position and markings on each corner and end center monument  
are marked.

The claim is LOCATED in:

SE 1/4, Section 31, T 5N, R 14E, G&SRBM  
SW 1/4, Section 31, T 5N, R 14E, G&SRBM  
NE 1/4, Section 6, T 4N, R 14E, G&SRBM  
\_\_\_\_ 1/4, Section \_\_\_\_\_, T \_\_\_\_\_, R \_\_\_\_\_, G&SRBM, Gila County, AZ

The SE corner of this claim is 3100 feet in a East direction, and 500 feet in a South  
direction from a monument located at the SW corner of Section 31, T 5 N., R. 14 E.

Locator: Nicholas Barr  
Nicholas Barr

The undersigned is a citizen  
of the United States.

Dated: March 22, 2006 agent for; Ethel Schell Larsen's Red Bluff Mine, LLC  
1144 E. Jefferson, Phoenix, AZ 85034

AMC 372047

RECEIVED  
BUREAU OF  
LAND MANAGEMENT  
ARIZONA  
STATE OFFICE  
PHOENIX, ARIZONA  
2006 MAY 24 PM 05

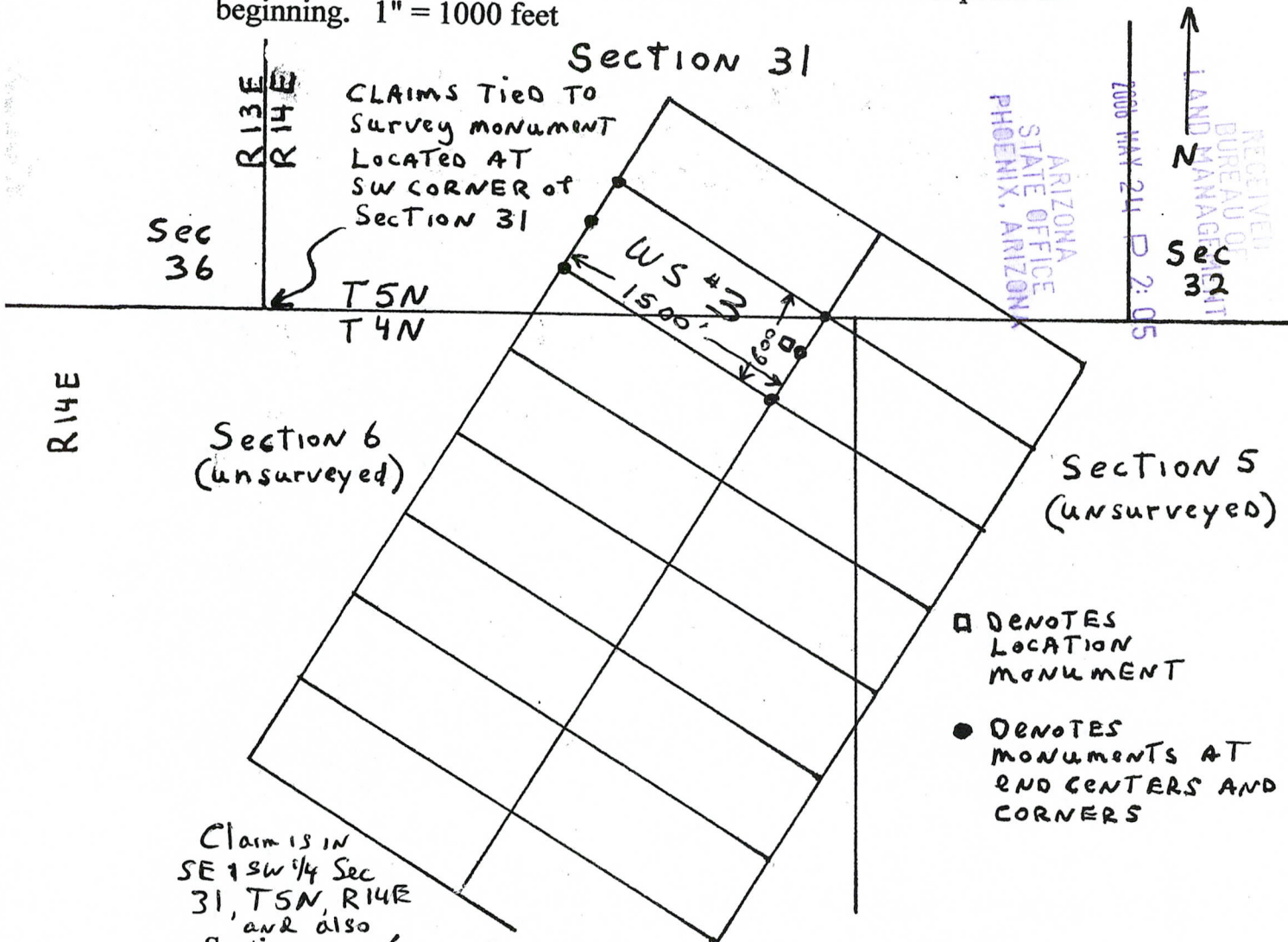


### MAP OF MINING CLAIM LOCATION

The name of the claim is WS # 3

The SE corner of the claim is 3100 feet in an East direction and 500 feet in a South direction from a survey monument

located at the SW corner of Section 31, T. 5 N., R. 14 E., G&SRBM Monuments marking discovery, end centers and corners consist of 2" by 2" by 4 ft. wood posts. Bearing and distance between the corners of the claim are; beginning at the NW corner of the claim, 1500 ft. S. 58 E. to the NE corner, then 600 ft. S. 32 W. to the SE corner, then 1500 ft. N. 58 W. to the SW corner, then 600 ft. N. 32 E. to the point of beginning. 1" = 1000 feet



CLAIMS Tied TO Survey MONUMENT LOCATED AT SW CORNER of Section 31

ARIZONA STATE OFFICE PHOENIX, ARIZONA

RECEIVED BUREAU OF LAND MANAGEMENT 2006 MAY 24 P 2:05

- DENOTES LOCATION MONUMENT
- DENOTES MONUMENTS AT END CENTERS AND CORNERS

Claim is in SE 1/4 SW 1/4 Sec 31, T5N, R14E and also

Sections 6, Quarter Sections NE, Range 14 E., Township 4N N, G&SR Meridian, Gila Co., AZ

Date March 22, 2006, Signature Nicholas Barr

Nicholas Barr (agent)

AMC 372047



Gila County, AZ  
 Linda Haught Ortega recorder  
 04/04/2006  
 04:06PM  
 Doc Code: NML

Doc Id: 2006-005863  
 Receipt #: 43457  
 Rec Fee: 13.00

NICHOLAS BARR

after recording return to:  
 Nicholas Barr  
 P.O. Box 6688  
 Apache Junction, AZ 85278



Gila County, AZ

NML

2006-005863

Page: 1 of 2

04/04/2006 04:06P  
 13.00

LODE MINING CLAIM LOCATION CERTIFICATE  
 STATE OF ARIZONA, COUNTY OF GILA

NOTICE IS HEREBY GIVEN that Nicholas BARR  
 Whose mailing address is: P. O. Box 6688, Apache Junction, Arizona 85278  
 having discovered this mineral lode, vein or deposit with the claim hereby located, claims  
 by right of discovery and location all valuable minerals, under and in accordance with the  
 mining laws of the United States and the State of Arizona for mining purposes, 1500 feet  
 in length along this mineral lode, vein or deposit within a width of 300 feet on each side  
 of the location monument at which this Location Notice is posted (600 ft total). The  
 general course of the claim is N. 58 W.

THE NAME OF THE CLAIM IS WS # 4

The DATE of LOCATION of this claim is the 22 day of March, 2006.

The location monument lies in the NE 1/4, Section 6, T. 4 N., R. 14 E., G&SRBM

Beginning at the NW corner of the claim, and connecting in a clockwise direction,

Thence 1500 feet, bearing S. 58 ~~E~~ to the Northeast corner,

Thence 300 feet, bearing S. 32 W. to the East end center

Thence 300 feet, bearing S. 32 W. to the Southeast corner

Thence 1500 feet, bearing N. 58 W. to the Southwest corner

Thence 300 feet, bearing N. 32 E. to the West end center

Thence 300 feet, bearing N. 32 E. to the Northwest corner, the point of beginning.

The Location Monument lies midway between the two sides, and is 25 feet from the  
W end and 1475 feet from the E end of this claim. The position of each corner of  
 the claim and type of monument used are shown on the mining claim map to be recorded  
 herewith. The number, position and markings on each corner and end center monument  
 are marked.

The claim is LOCATED in:

NE 1/4, Section 6, T 4N, R 14E, G&SRBM

NW 1/4, Section 5, T 4N, R 14E, G&SRBM

1/4, Section \_\_\_\_\_, T \_\_\_\_\_, R \_\_\_\_\_, G&SRBM

1/4, Section \_\_\_\_\_, T \_\_\_\_\_, R \_\_\_\_\_, G&SRBM, Gila County, AZ

The SE corner of this claim is 4390 feet in a East direction, and 1260 feet in a South  
 direction from a monument located at the SW corner of Section 31, T 5 N., R. 14 E.

Locator: Nicholas Barr  
 Nicholas Barr

The undersigned is a citizen  
 of the United States.

Dated: March 22, 2006 agent for; Ethel Schell Larsen's Red Bluff Mine, LLC  
 1144 E. Jefferson, Phoenix, AZ 85034

AMC 372048

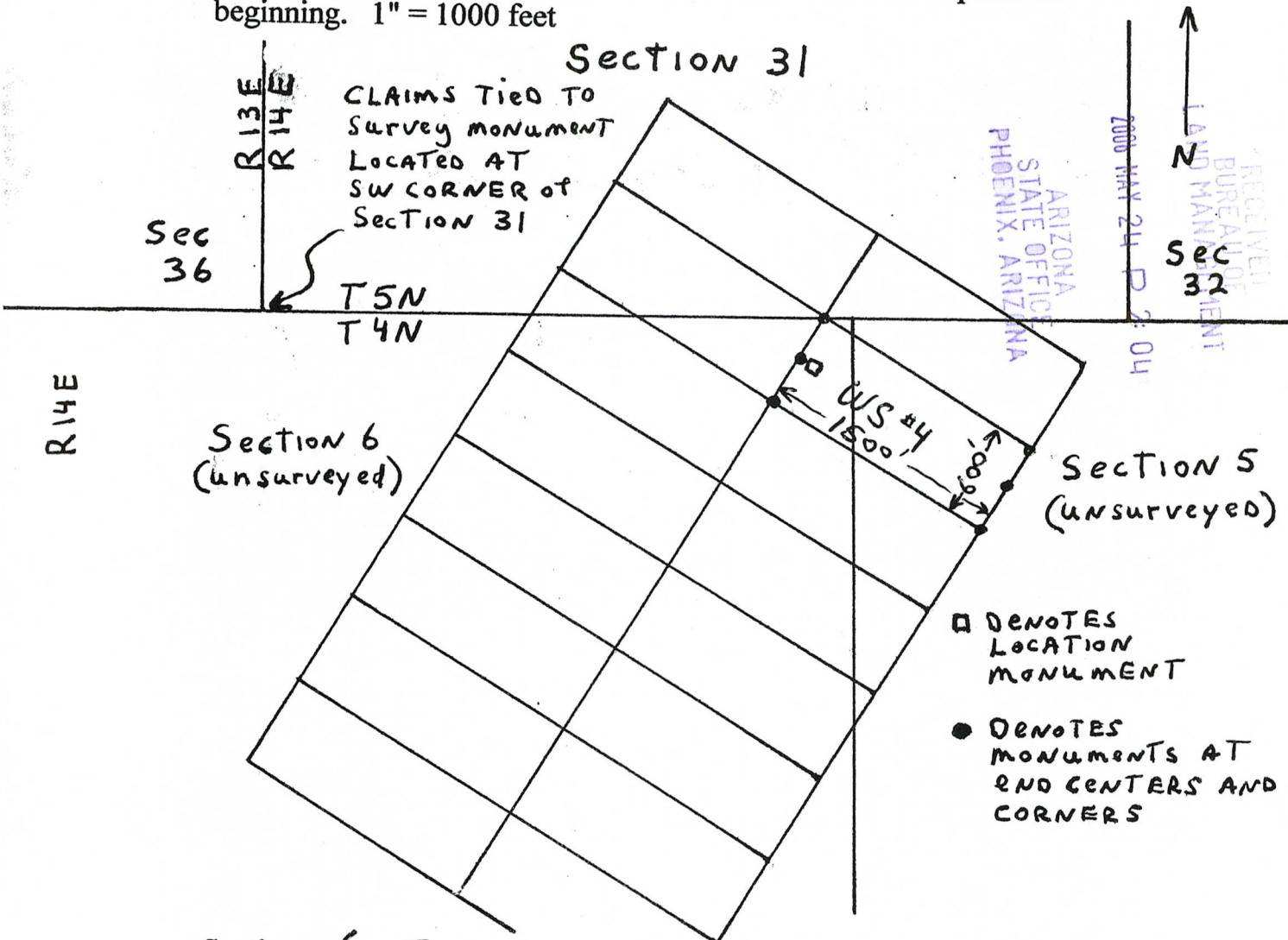
RECEIVED  
 BUREAU OF  
 LAND MANAGEMENT  
 2006 MAY 24 P 2:05  
 ARIZONA  
 STATE OFFICE  
 PHOENIX ARIZONA



### MAP OF MINING CLAIM LOCATION

The name of the claim is WS # 4  
 The SE corner of the claim is 4390 feet in an East direction and 1260 feet in a South direction from a survey monument located at the SW corner of Section 31, T. 5 N., R. 14 E., G&SRBM Monuments marking discovery, end centers and corners consist of 2" by 2" by 4 ft. wood posts. Bearing and distance between the corners of the claim are; beginning at the NW corner of the claim, 1500 ft. S. 58 E. to the NE corner, then 600 ft. S. 32 W. to the SE corner, then 1500 ft. N. 58 W. to the SW corner, then 600 ft. N. 32 E. to the point of beginning. 1" = 1000 feet

AMC 372048



ARIZONA  
STATE OFFICE  
PHOENIX, ARIZONA

RECEIVED  
BUREAU OF  
LAND MANAGEMENT  
2006 MAY 24 P 2:04

- DENOTES LOCATION MONUMENT
- DENOTES MONUMENTS AT END CENTERS AND CORNERS

Sections 6, 5, Quarter Sections NE, NW, Range 14 E.,  
 Township 4N N, G&SR Meridian, Gila Co., AZ  
 Date March 22, 2006, Signature Nicholas Barr  
 Nicholas Barr (agent)



NICHOLAS BARR

after recording return to:  
Nicholas Barr  
P.O. Box 6688  
Apache Junction, AZ 85278



2006-005864  
Page: 1 of 2  
04/04/2006 04:06P  
13.00

LODE MINING CLAIM LOCATION CERTIFICATE  
STATE OF ARIZONA, COUNTY OF GILA

NOTICE IS HEREBY GIVEN that Nicholas BARR  
Whose mailing address is: P. O. Box 6688, Apache Junction, Arizona 85278  
having discovered this mineral lode, vein or deposit with the claim hereby located, claims  
by right of discovery and location all valuable minerals, under and in accordance with the  
mining laws of the United States and the State of Arizona for mining purposes, 1500 feet  
in length along this mineral lode, vein or deposit within a width of 300 feet on each side  
of the location monument at which this Location Notice is posted (600 ft total). The  
general course of the claim is N. 58 W.

THE NAME OF THE CLAIM IS WS # 5  
The DATE of LOCATION of this claim is the 22 day of March, 2006.  
The location monument lies in the NE 1/4, Section 6, T. 4 N., R. 14 E., G&SRBM  
Beginning at the NW corner of the claim, and connecting in a clockwise direction,  
Thence 1500 feet, bearing S. 58 ~~E~~ to the Northeast corner,  
Thence 300 feet, bearing S. 32 W. to the East end center  
Thence 300 feet, bearing S. 32 W. to the Southeast corner  
Thence 1500 feet, bearing N. 58 W. to the Southwest corner  
Thence 300 feet, bearing N. 32 E. to the West end center  
Thence 300 feet, bearing N. 32 E. to the Northwest corner, the point of beginning.

The Location Monument lies midway between the two sides, and is 25 feet from the  
E end and 1475 feet from the W end of this claim. The position of each corner of  
the claim and type of monument used are shown on the mining claim map to be recorded  
herewith. The number, position and markings on each corner and end center monument  
are marked.

The claim is LOCATED in:  
SW 1/4, Section 31, T 5N, R 14E, G&SRBM  
NE 1/4, Section 6, T 4N, R 14E, G&SRBM  
\_\_\_\_ 1/4, Section \_\_\_\_\_, T \_\_\_\_\_, R \_\_\_\_\_, G&SRBM  
\_\_\_\_ 1/4, Section \_\_\_\_\_, T \_\_\_\_\_, R \_\_\_\_\_, G&SRBM, Gila County, AZ

The SE corner of this claim is 2800 feet in a East direction, and 1000 feet in a South  
direction from a monument located at the SW corner of Section 31, T 5 N., R. 14 E.

Locator: Nicholas Barr  
Nicholas Barr

The undersigned is a citizen  
of the United States.

Dated: March 22, 2006 agent for; Ethel Schell Larsen's Red Bluff Mine, LLC  
1144 E. Jefferson, Phoenix, AZ 85034

AMC 372049

RECEIVED  
BUREAU OF  
LAND MANAGEMENT  
ARIZONA  
STATE OFFICE  
PHOENIX, ARIZONA  
2006 MAY 24 P 2004

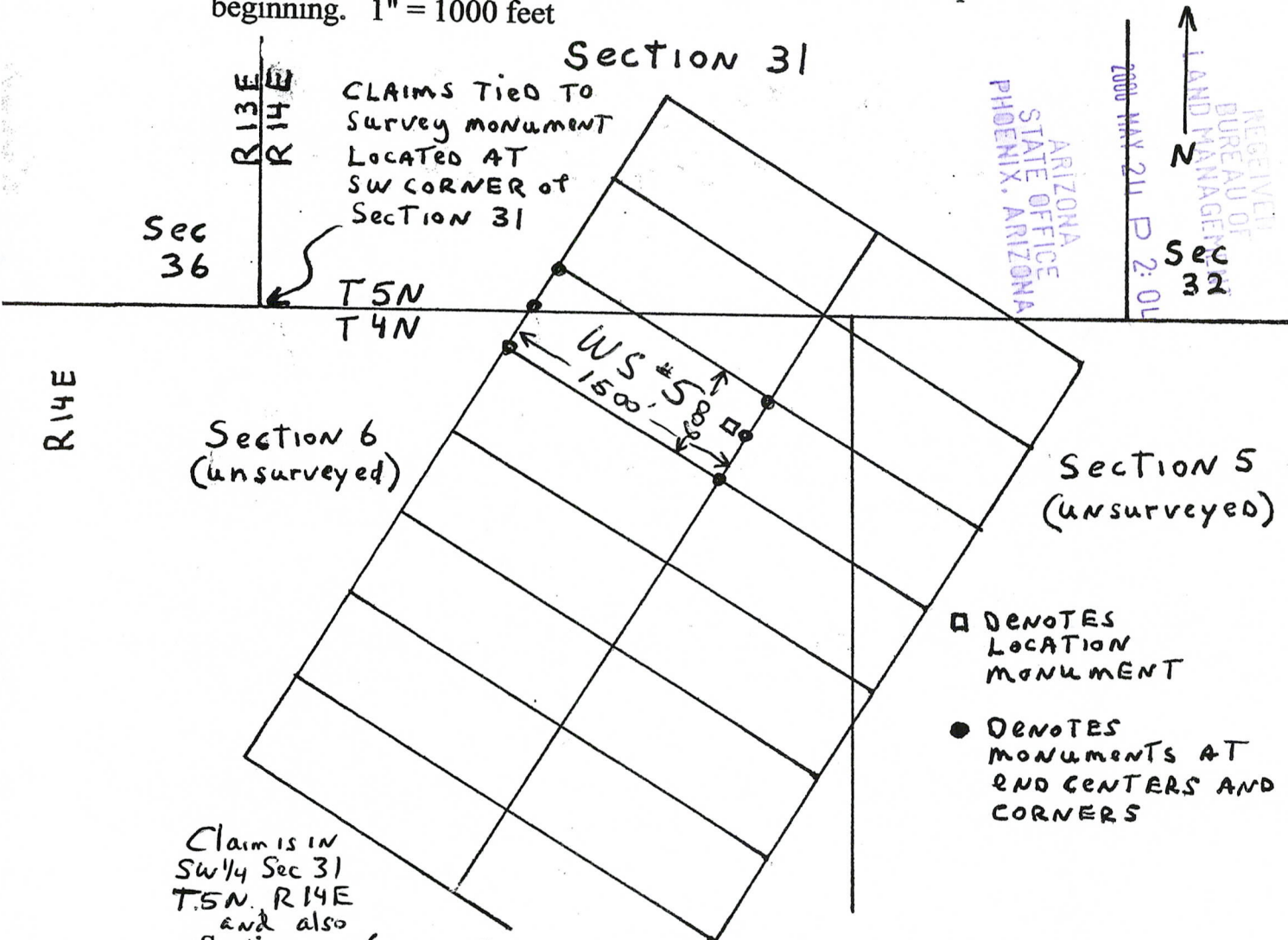


### MAP OF MINING CLAIM LOCATION

The name of the claim is WS # 5  
The SE corner of the claim is 2800 feet in an East direction and 1000 feet in a South direction from a survey monument

located at the SW corner of Section 31, T. 5 N., R. 14 E., G&SRBM Monuments marking discovery, end centers and corners consist of 2" by 2" by 4 ft. wood posts. Bearing and distance between the corners of the claim are; beginning at the NW corner of the claim, 1500 ft. S. 58 E. to the NE corner, then 600 ft. S. 32 W. to the SE corner, then 1500 ft. N. 58 W. to the SW corner, then 600 ft. N. 32 E. to the point of beginning. 1" = 1000 feet

AMC 372049



CLAIMS Tied TO Survey monument LOCATED AT SW CORNER of Section 31

ARIZONA STATE OFFICE PHOENIX, ARIZONA

RECEIVED BUREAU OF LAND MANAGEMENT 2006 MAR 21 P 2:01

- DENOTES LOCATION MONUMENT
- DENOTES MONUMENTS AT END CENTERS AND CORNERS

Claim is in SW 1/4 Sec 31 T.5N. R.14E and also

Sections 6, Quarter Sections NE, Range 14 E., Township 4 N, G&SR Meridian, Gila Co., AZ

Date March 22, 2006, Signature Nicholas Barr  
Nicholas Barr (agent)



Gila County, AZ  
Linda Haught Ort Recorder  
04/04/2006  
04:06PM  
Doc Code: NML

Doc Id: 2006-005865  
Receipt #: 43457  
Rec Fee: 13.00

NICHOLAS BARR

after recording return to:  
Nicholas Barr  
P.O. Box 6688  
Apache Junction, AZ 85278



Gila County, AZ

NML

2006-005865

Page: 1 of 2  
04/04/2006 04:06P  
13.00

LODE MINING CLAIM LOCATION CERTIFICATE  
STATE OF ARIZONA, COUNTY OF GILA

NOTICE IS HEREBY GIVEN that Nicholas BARR  
Whose mailing address is: P. O. Box 6688, Apache Junction, Arizona 85278  
having discovered this mineral lode, vein or deposit with the claim hereby located, claims  
by right of discovery and location all valuable minerals, under and in accordance with the  
mining laws of the United States and the State of Arizona for mining purposes, 1500 feet  
in length along this mineral lode, vein or deposit within a width of 300 feet on each side  
of the location monument at which this Location Notice is posted (600 ft total). The  
general course of the claim is N. 58 W.

THE NAME OF THE CLAIM IS WS # 6  
The DATE of LOCATION of this claim is the 22 day of March, 2006.  
The location monument lies in the NE 1/4, Section 6, T. 4 N., R. 14 E.; G&SRBM  
Beginning at the NW corner of the claim, and connecting in a clockwise direction,  
Thence 1500 feet, bearing S. 58 E to the Northeast corner,  
Thence 300 feet, bearing S. 32 W. to the East end center  
Thence 300 feet, bearing S. 32 W. to the Southeast corner  
Thence 1500 feet, bearing N. 58 W. to the Southwest corner  
Thence 300 feet, bearing N. 32 E. to the West end center  
Thence 300 feet, bearing N. 32 E. to the Northwest corner, the point of beginning.

The Location Monument lies midway between the two sides, and is 25 feet from the  
W end and 1475 feet from the E end of this claim. The position of each corner of  
the claim and type of monument used are shown on the mining claim map to be recorded  
herewith. The number, position and markings on each corner and end center monument  
are marked.

The claim is LOCATED in:

NW 1/4, Section 5, T 4N, R 14E, G&SRBM  
NE 1/4, Section 6, T 4N, R 14E, G&SRBM  
\_\_\_\_ 1/4, Section \_\_\_\_\_, T \_\_\_\_\_, R \_\_\_\_\_, G&SRBM  
\_\_\_\_ 1/4, Section \_\_\_\_\_, T \_\_\_\_\_, R \_\_\_\_\_, G&SRBM, Gila County, AZ

The SE corner of this claim is 4080 feet in a East direction, and 1760 feet in a South  
direction from a monument located at the SW corner of Section 31, T 5 N., R. 14 E.

Locator: Nicholas Barr  
Nicholas Barr

The undersigned is a citizen  
of the United States.

agent for; Ethel Schell Larsen's Red Bluff Mine, LLC  
Dated: March 22, 2006 1144 E. Jefferson, Phoenix, AZ 85034

AMC 372050

RECEIVED  
BUREAU OF  
LAND MANAGEMENT  
ARIZONA  
STATE OFFICE  
PHOENIX, ARIZONA  
2006 MAY 24 P 2:03

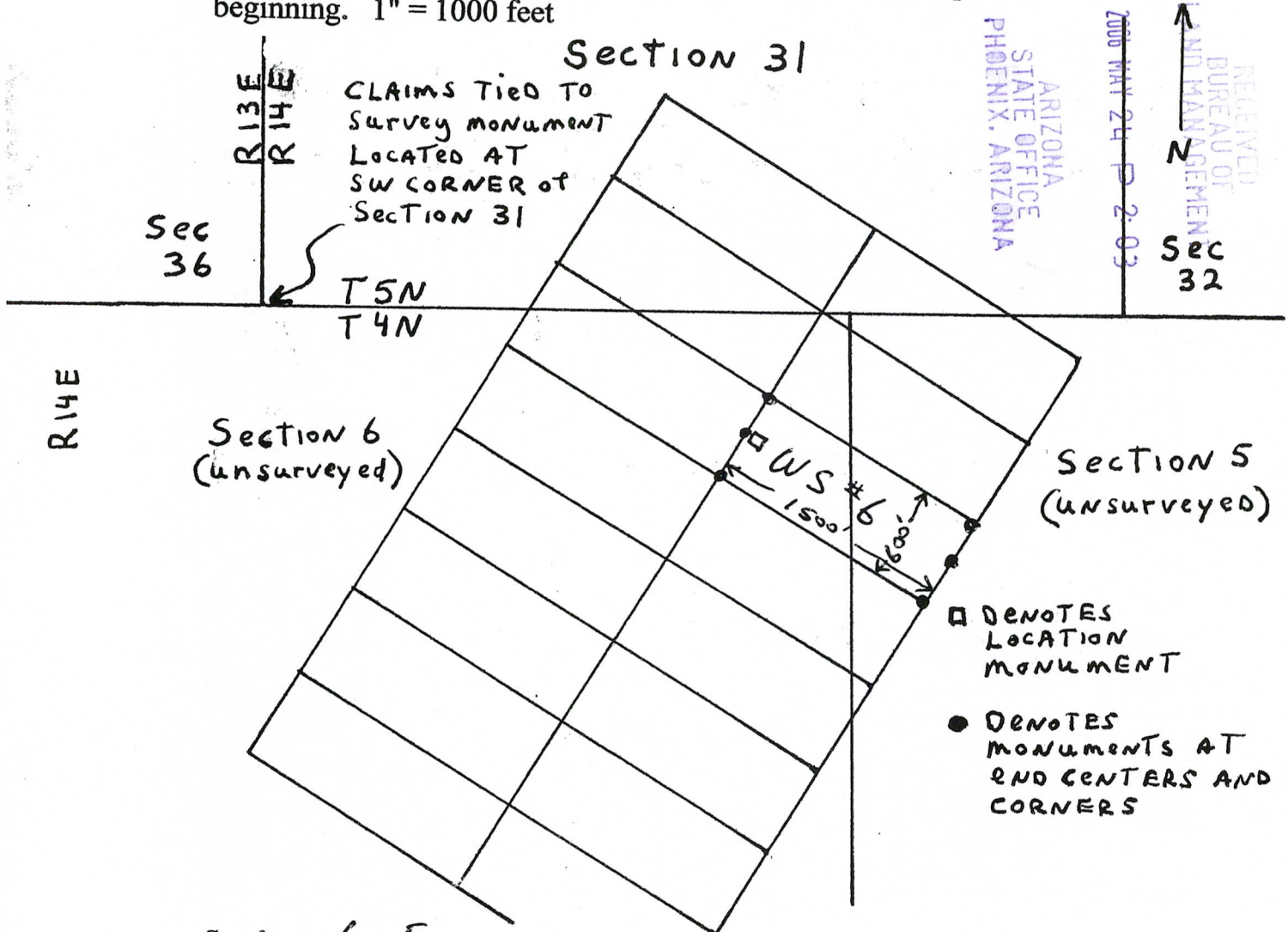


Gila County, AZ

NML

MAP OF MINING CLAIM LOCATION

The name of the claim is WS # 6  
 The SE corner of the claim is 4080 feet in an East direction and  
1760 feet in a South direction from a survey monument  
 located at the SW corner of Section 31, T. 5 N., R. 14 E., G&SRBM  
 Monuments marking discovery, end centers and corners consist of 2"  
 by 2" by 4 ft. wood posts. Bearing and distance between the corners of  
 the claim are; beginning at the NW corner of the claim, 1500 ft. S. 58  
 E. to the NE corner, then 600 ft. S. 32 W. to the SE corner, then 1500  
 ft. N. 58 W. to the SW corner, then 600 ft. N. 32 E. to the point of  
 beginning. 1" = 1000 feet



ARIZONA  
STATE OFFICE  
PHOENIX, ARIZONA

2006 MAR 24 P 2:03

RECEIVED  
BUREAU OF  
LAND MANAGEMENT  
N  
Sec 32

Sections 6, 5, Quarter Sections NE, NW, Range 14 E.,  
 Township 4 N, G&SR Meridian, Gila Co., AZ  
 Date March 22, 2006, Signature Nicholas Barr  
 Nicholas Barr (agent)

AMC 372050



Gila County, AZ  
 Linda Haught Ort Recorder  
 04/04/2006  
 04:06PM  
 Doc Code: NML

Doc Id: 2006-005866  
 Receipt #: 43457  
 Rec Fee: 13.00

NICHOLAS BARR

after recording return to:  
 Nicholas Barr  
 P.O. Box 6688  
 Apache Junction, AZ 85278



2006-005866  
 Page: 1 of 2  
 04/04/2006 04:06P  
 13.00

Gila County, AZ

NML

LODE MINING CLAIM LOCATION CERTIFICATE  
 STATE OF ARIZONA, COUNTY OF GILA

NOTICE IS HEREBY GIVEN that Nicholas Barr  
 Whose mailing address is: P. O. Box 6688, Apache Junction, Arizona 85278  
 having discovered this mineral lode, vein or deposit with the claim hereby located, claims  
 by right of discovery and location all valuable minerals, under and in accordance with the  
 mining laws of the United States and the State of Arizona for mining purposes, 1500 feet  
 in length along this mineral lode, vein or deposit within a width of 300 feet on each side  
 of the location monument at which this Location Notice is posted (600 ft total). The  
 general course of the claim is N. 58 W.

THE NAME OF THE CLAIM IS WS # 7  
 The DATE of LOCATION of this claim is the 22 day of March, 2006.  
 The location monument lies in the NE 1/4, Section 6, T. 4 N., R. 14 E., G&SRBM  
 Beginning at the NW corner of the claim, and connecting in a clockwise direction,  
 Thence 1500 feet, bearing S. 58 E to the Northeast corner,  
 Thence 300 feet, bearing S. 32 W. to the East end center  
 Thence 300 feet, bearing S. 32 W. to the Southeast corner  
 Thence 1500 feet, bearing N. 58 W. to the Southwest corner  
 Thence 300 feet, bearing N. 32 E. to the West end center  
 Thence 300 feet, bearing N. 32 E. to the Northwest corner, the point of beginning.

The Location Monument lies midway between the two sides, and is 25 feet from the  
E end and 1475 feet from the W end of this claim. The position of each corner of  
 the claim and type of monument used are shown on the mining claim map to be recorded  
 herewith. The number, position and markings on each corner and end center monument  
 are marked.

The claim is LOCATED in:

NE 1/4, Section 6, T 4N, R 14E, G&SRBM  
 \_\_\_\_\_ 1/4, Section \_\_\_\_\_, T \_\_\_\_\_, R \_\_\_\_\_, G&SRBM  
 \_\_\_\_\_ 1/4, Section \_\_\_\_\_, T \_\_\_\_\_, R \_\_\_\_\_, G&SRBM  
 \_\_\_\_\_ 1/4, Section \_\_\_\_\_, T \_\_\_\_\_, R \_\_\_\_\_, G&SRBM, Gila County, AZ

The SE corner of this claim is 2480 feet in a East direction, and 1520 feet in a South  
 direction from a monument located at the SW corner of Section 31, T 5 N., R. 14 E.


Locator: Nicholas Barr  
 Nicholas Barr

The undersigned is a citizen  
 of the United States.

Dated: March 22 2006 agent for; Ethel Schell Larsen's Red Bluff Mine, LLC  
 1144 E. Jefferson, Phoenix, AZ 85034

AMC 372051

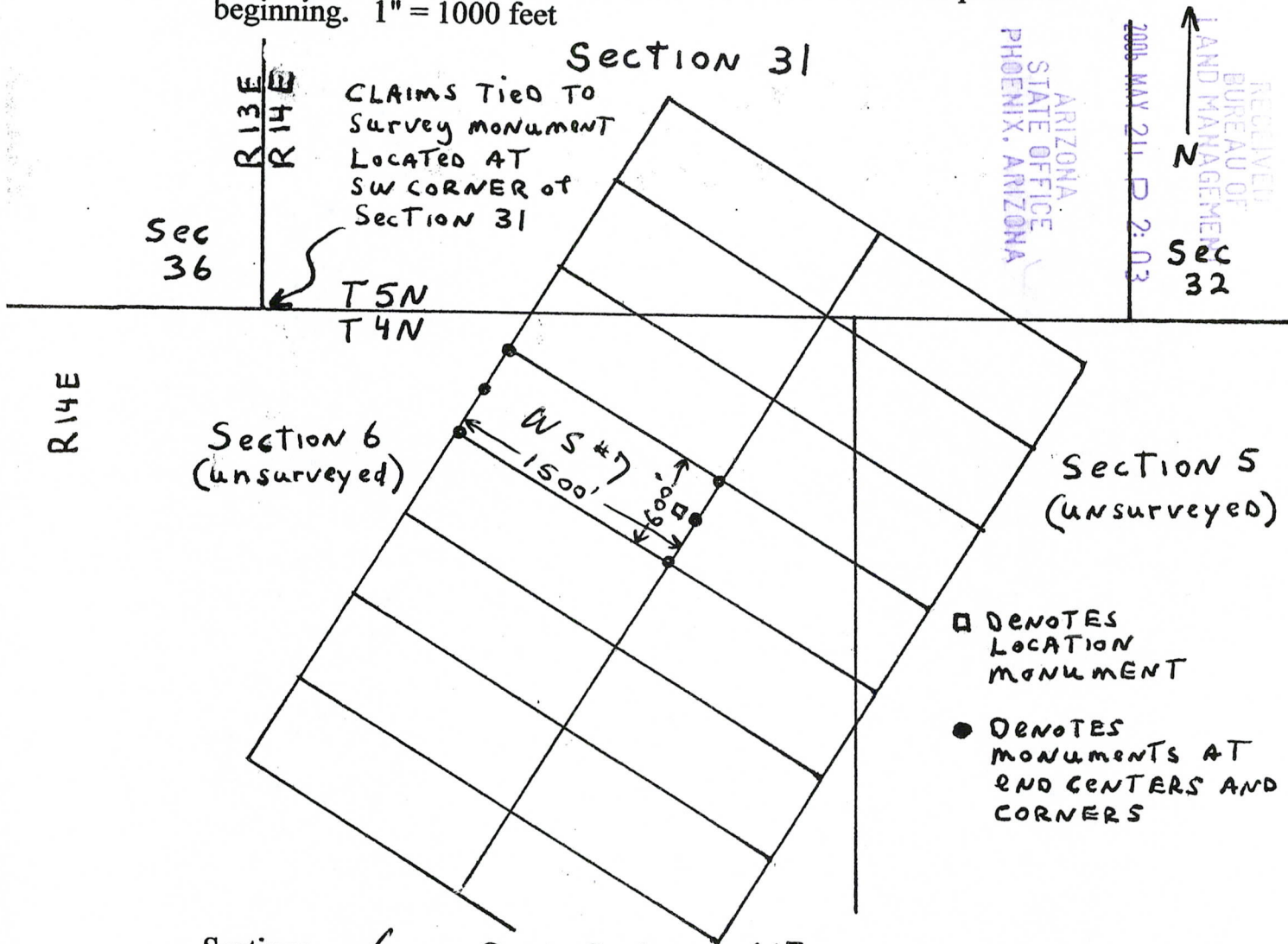
RECEIVED  
 BUREAU OF  
 LAND MANAGEMENT  
 ARIZONA  
 STATE OFFICE  
 PHOENIX, ARIZONA  
 106 MAY 24 P 2:00



### MAP OF MINING CLAIM LOCATION

The name of the claim is WS # 7  
The SE corner of the claim is 2480 feet in an East direction and  
1520 feet in a South direction from a survey monument

located at the SW corner of Section 31, T. 5 N., R. 14 E., G&SRBM  
Monuments marking discovery, end centers and corners consist of 2"  
by 2" by 4 ft. wood posts. Bearing and distance between the corners of  
the claim are; beginning at the NW corner of the claim, 1500 ft. S. 58  
E. to the NE corner, then 600 ft. S. 32 W. to the SE corner, then 1500  
ft. N. 58 W. to the SW corner, then 600 ft. N. 32 E. to the point of  
beginning. 1" = 1000 feet



ARIZONA  
STATE OFFICE  
PHOENIX, ARIZONA

RECEIVED  
BUREAU OF  
LAND MANAGEMENT

2006 MAY 21 10 2:03

AMC 372051

Sections 6, Quarter Sections NE, Range 14 E.,  
Township 4 N, G&SR Meridian, Gila Co., AZ  
Date March 22, 2006, Signature Nicholas Barr  
Nicholas Barr (agent)



Gila County, AZ  
Linda Haught 0 Recorder  
04/04/2006  
04:06PM  
Doc Code: NML

Doc Id: 2006-005867  
Receipt #: 43457  
Rec Fee: 13.00

NICHOLAS BARR

after recording return to:  
Nicholas Barr  
P.O. Box 6688  
Apache Junction, AZ 85278



Gila County, AZ

NML

2006-005867

Page: 1 of 2  
04/04/2006 04:06P  
13.00

### LODE MINING CLAIM LOCATION CERTIFICATE STATE OF ARIZONA, COUNTY OF GILA

NOTICE IS HEREBY GIVEN that Nicholas BARR  
Whose mailing address is: P. O. Box 6688, Apache Junction, Arizona 85278  
having discovered this mineral lode, vein or deposit with the claim hereby located, claims  
by right of discovery and location all valuable minerals, under and in accordance with the  
mining laws of the United States and the State of Arizona for mining purposes, 1500 feet  
in length along this mineral lode, vein or deposit within a width of 300 feet on each side  
of the location monument at which this Location Notice is posted (600 ft total). The  
general course of the claim is N. 58 W.

THE NAME OF THE CLAIM IS WS # 8

The DATE of LOCATION of this claim is the 22 day of March, 2006.

The location monument lies in the NE 1/4, Section 6, T. 4 N., R. 14 E., G&SRBM  
Beginning at the NW corner of the claim, and connecting in a clockwise direction,  
Thence 1500 feet, bearing S. 58 ~~E~~ to the Northeast corner,  
Thence 300 feet, bearing S. 32 W. to the East end center  
Thence 300 feet, bearing S. 32 W. to the Southeast corner  
Thence 1500 feet, bearing N. 58 W. to the Southwest corner  
Thence 300 feet, bearing N. 32 E. to the West end center  
Thence 300 feet, bearing N. 32 E. to the Northwest corner, the point of beginning.

The Location Monument lies midway between the two sides, and is 25 feet from the  
W end and 1475 feet from the E end of this claim. The position of each corner of  
the claim and type of monument used are shown on the mining claim map to be recorded  
herewith. The number, position and markings on each corner and end center monument  
are marked.

The claim is LOCATED in:

NE 1/4, Section 6, T 4N, R 14E, G&SRBM  
NW 1/4, Section 5, T 4N, R 14E, G&SRBM  
\_\_\_\_ 1/4, Section \_\_\_\_\_, T \_\_\_\_\_, R \_\_\_\_\_, G&SRBM  
\_\_\_\_ 1/4, Section \_\_\_\_\_, T \_\_\_\_\_, R \_\_\_\_\_, G&SRBM, Gila County, AZ

The SE corner of this claim is 3750 feet in a East direction, and 2300 feet in a South  
direction from a monument located at the SW corner of Section 31, T 5 N., R. 14 E.

Locator: Nicholas Barr  
Nicholas Barr

The undersigned is a citizen  
of the United States.

Dated: March 22, 2006 agent for; Ethel Schell Larsen's Red Bluff Mine, LLC  
1144 E. Jefferson, Phoenix, AZ 85034

AMC 372052

RECEIVED  
BUREAU OF  
LAND MANAGEMENT  
2006 MAY 24 10:03  
ARIZONA  
STATE OF ARIZONA  
PHOENIX, ARIZONA



Gila County, AZ

NML

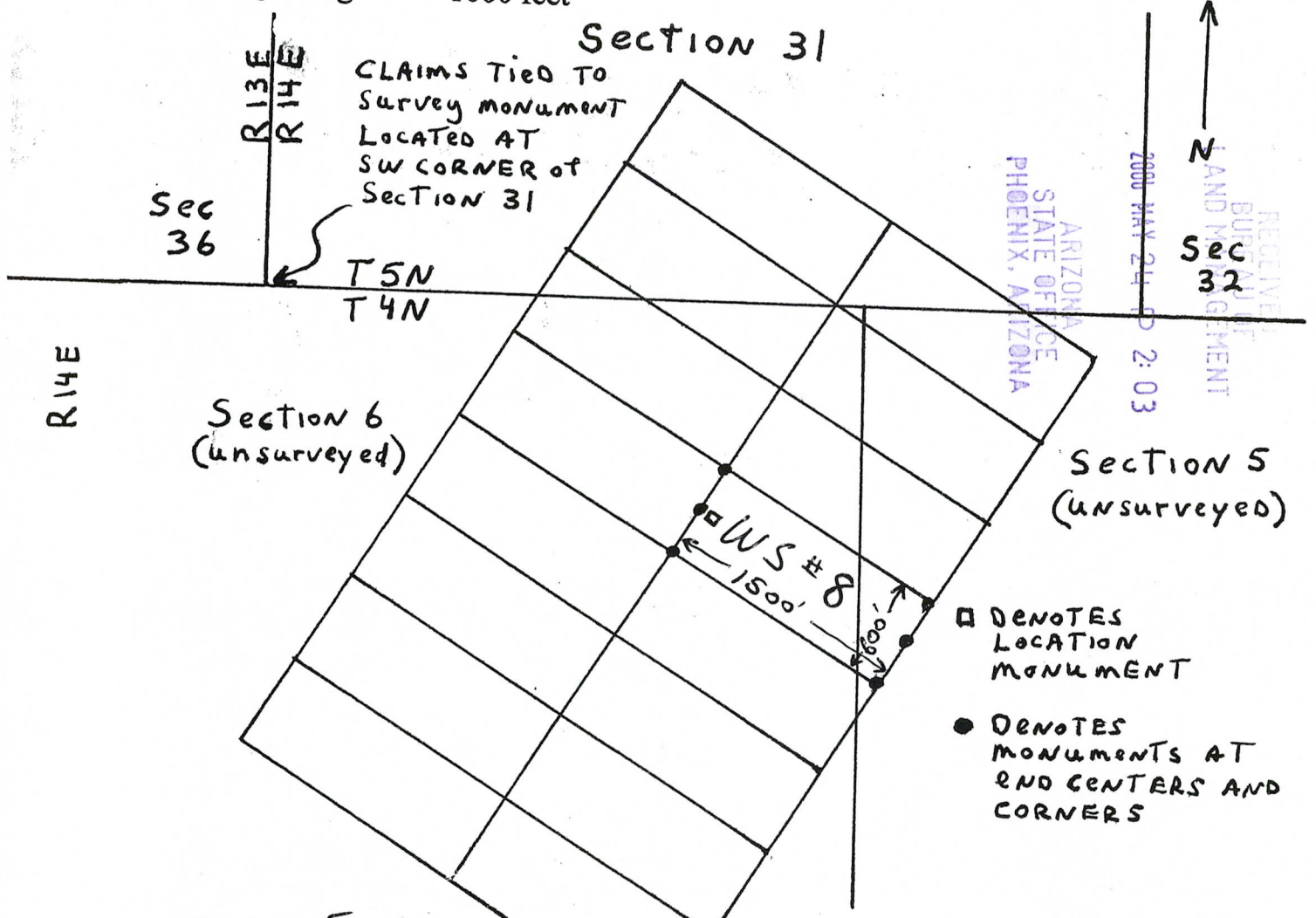
2006-005867

Page: 2 of 2  
04/04/2006 04:06P  
13.00

### MAP OF MINING CLAIM LOCATION

The name of the claim is WS # 8  
The SE corner of the claim is 3750 feet in an East direction and 2300 feet in a South direction from a survey monument located at the SW corner of Section 31, T. 5 N., R. 14 E., G&SRBM Monuments marking discovery, end centers and corners consist of 2" by 4 ft. wood posts. Bearing and distance between the corners of the claim are; beginning at the NW corner of the claim, 1500 ft. S. 58 E. to the NE corner, then 600 ft. S. 32 W. to the SE corner, then 1500 ft. N. 58 W. to the SW corner, then 600 ft. N. 32 E. to the point of beginning. 1" = 1000 feet

AMC 372052



Sections 5, 6, Quarter Sections NW, NE, Range 14 E.,  
Township 4 N, G&SR Meridian, Gila Co., AZ  
Date March 22, 2006, Signature Nicholas Barr  
Nicholas Barr (agent)





Gila County, AZ  
Linda Haught Ort Recorder  
04/04/2006  
04:06PM  
Doc Code: NML

Doc Id: 2006-005868  
Receipt #: 43457  
Rec Fee: 13.00

NICHOLAS BARR

after recording return to:  
Nicholas Barr  
P.O. Box 6688  
Apache Junction, AZ 85278



Gila County, AZ

NML

2006-005868

Page: 1 of 2

04/04/2006 04:06P  
13.00

### LODE MINING CLAIM LOCATION CERTIFICATE STATE OF ARIZONA, COUNTY OF GILA

NOTICE IS HEREBY GIVEN that Nicholas BARR  
Whose mailing address is: P. O. Box 6688, Apache Junction, Arizona 85278  
having discovered this mineral lode, vein or deposit with the claim hereby located, claims  
by right of discovery and location all valuable minerals, under and in accordance with the  
mining laws of the United States and the State of Arizona for mining purposes, 1500 feet  
in length along this mineral lode, vein or deposit within a width of 300 feet on each side  
of the location monument at which this Location Notice is posted (600 ft total). The  
general course of the claim is N. 58 W.

THE NAME OF THE CLAIM IS WS # 9  
The DATE of LOCATION of this claim is the 22 day of March, 2006.  
The location monument lies in the NE 1/4, Section 6, T. 4 N., R. 14 E., G&SRBM  
Beginning at the NW corner of the claim, and connecting in a clockwise direction,  
Thence 1500 feet, bearing S. 58 ~~E~~ to the Northeast corner,  
Thence 300 feet, bearing S. 32 W. to the East end center  
Thence 300 feet, bearing S. 32 W. to the Southeast corner  
Thence 1500 feet, bearing N. 58 W. to the Southwest corner  
Thence 300 feet, bearing N. 32 E. to the West end center  
Thence 300 feet, bearing N. 32 E. to the Northwest corner, the point of beginning.

The Location Monument lies midway between the two sides, and is 25 feet from the  
E end and 1475 feet from the W end of this claim. The position of each corner of  
the claim and type of monument used are shown on the mining claim map to be recorded  
herewith. The number, position and markings on each corner and end center monument  
are marked.

The claim is LOCATED in:

NE 1/4, Section 6, T 4N, R 14E, G&SRBM  
NW 1/4, Section 6, T 4N, R 14E, G&SRBM  
\_\_\_\_ 1/4, Section \_\_\_\_\_, T \_\_\_\_\_, R \_\_\_\_\_, G&SRBM  
\_\_\_\_ 1/4, Section \_\_\_\_\_, T \_\_\_\_\_, R \_\_\_\_\_, G&SRBM, Gila County, AZ

The SE corner of this claim is 2150 feet in a East direction, and 2010 feet in a South  
direction from a monument located at the SW corner of Section 31, T 5 N., R. 14 E.

Locator: Nicholas Barr  
Nicholas Barr

The undersigned is a citizen  
of the United States.

Dated: March 22, 2006 agent for; Ethel Schell Larsen's Red Bluff Mine, LLC  
1144 E. Jefferson, Phoenix, AZ 85034

AMC 372053

ARIZONA  
STATE OFFICE  
PHOENIX, ARIZONA

2006 MAY 24 2:02

RECEIVED  
BUREAU OF  
LAND MANAGEMENT

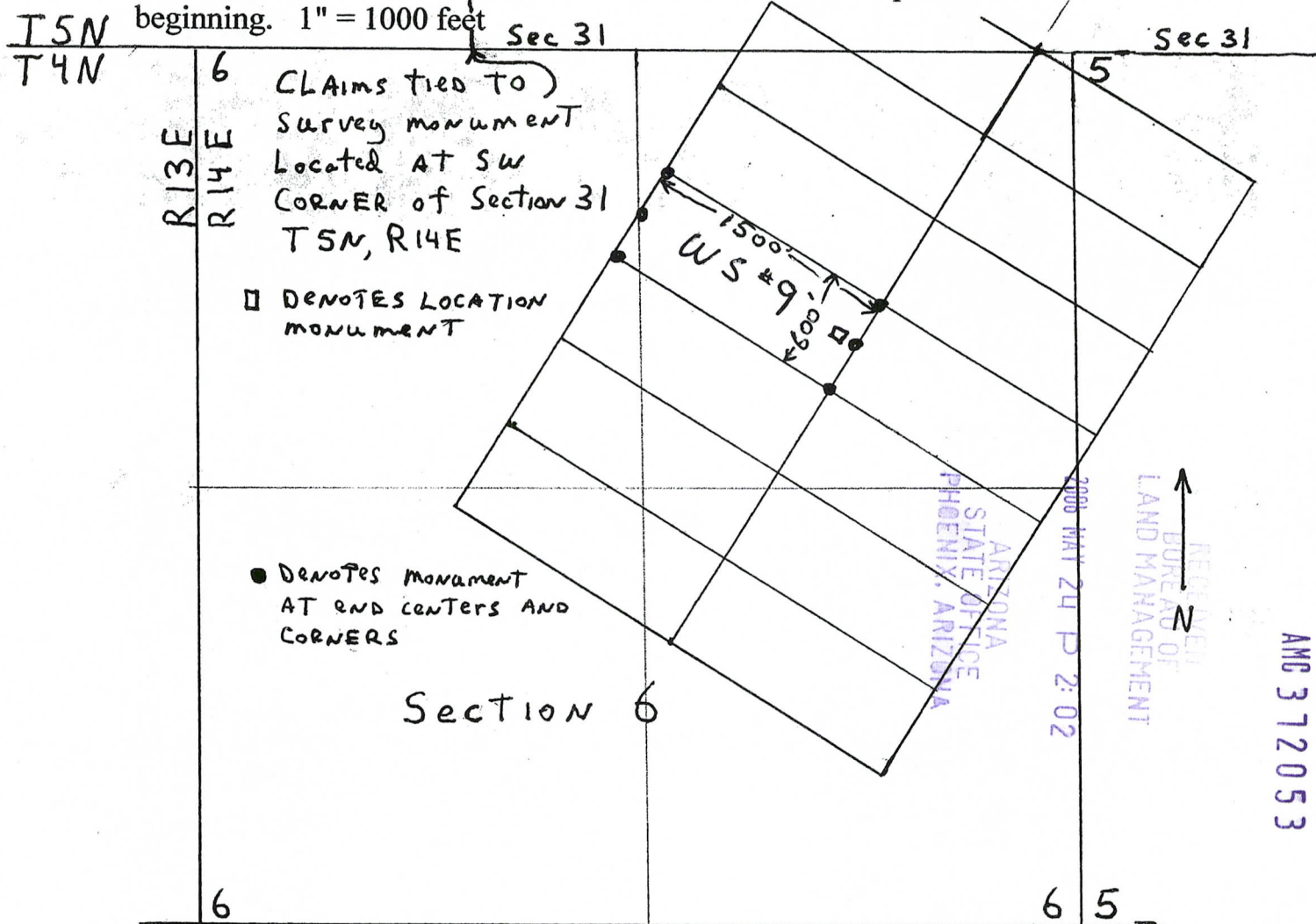


Gila County, AZ

NML


MAP OF MINING CLAIM LOCATION

The name of the claim is WS # 9  
 The SE corner of the claim is 2150 feet in an East direction and 2010 feet in a South direction from a survey monument located at the SW corner of Section 31, T. 5 N., R. 14 E., G&SRBM Monuments marking discovery, end centers and corners consist of 2" by 2" by 4 ft. wood posts. Bearing and distance between the corners of the claim are; beginning at the NW corner of the claim, 1500 ft. S. 58 E. to the NE corner, then 600 ft. S. 32 W. to the SE corner, then 1500 ft. N. 58 W. to the SW corner, then 600 ft. N. 32 E. to the point of beginning. 1" = 1000 feet



Sections 6, Quarter Sections NE NW, Range 14 E.,  
 Township 4 N, G&SR Meridian, Gila Co., AZ  
 Date March 22, 2006, Signature Nicholas Barr  
 Nicholas Barr (agent)



Gila County,  
Linda Haught  ga, Recorder  
04/04/2006  
04:06PM  
Doc Code: NML

Doc Id: 2006-005869  
Receipt #: 43457  
Rec Fee: 13.00

NICHOLAS BARR

after recording return to:  
Nicholas Barr  
P.O. Box 6688  
Apache Junction, AZ 85278



Gila County, AZ

NML

2006-005869

Page: 1 of 2  
04/04/2006 04:06P  
13.00

LODE MINING CLAIM LOCATION CERTIFICATE  
STATE OF ARIZONA, COUNTY OF GILA

NOTICE IS HEREBY GIVEN that Nicholas BARR  
Whose mailing address is: P. O. Box 6688, Apache Junction, Arizona 85278  
having discovered this mineral lode, vein or deposit with the claim hereby located, claims  
by right of discovery and location all valuable minerals, under and in accordance with the  
mining laws of the United States and the State of Arizona for mining purposes, 1500 feet  
in length along this mineral lode, vein or deposit within a width of 300 feet on each side  
of the location monument at which this Location Notice is posted (600 ft total). The  
general course of the claim is N. 58 W.

THE NAME OF THE CLAIM IS WS # 10  
The DATE of LOCATION of this claim is the 22 day of March, 2006.  
The location monument lies in the NE 1/4, Section 6, T. 4 N., R. 14 E., G&SRBM  
Beginning at the NW corner of the claim, and connecting in a clockwise direction,  
Thence 1500 feet, bearing S. 58 ~~E~~ to the Northeast corner,  
Thence 300 feet, bearing S. 32 W. to the East end center  
Thence 300 feet, bearing S. 32 W. to the Southeast corner  
Thence 1500 feet, bearing N. 58 W. to the Southwest corner  
Thence 300 feet, bearing N. 32 E. to the West end center  
Thence 300 feet, bearing N. 32 E. to the Northwest corner, the point of beginning.

The Location Monument lies midway between the two sides, and is 25 feet from the  
W end and 1475 feet from the E end of this claim. The position of each corner of  
the claim and type of monument used are shown on the mining claim map to be recorded  
herewith. The number, position and markings on each corner and end center monument  
are marked.

The claim is LOCATED in:

NE 1/4, Section 6, T 4N, R 14E, G&SRBM  
SE 1/4, Section 6, T 4N, R 14E, G&SRBM  
NW 1/4, Section 5, T 4N, R 14E, G&SRBM  
1/4, Section \_\_\_\_\_, T \_\_\_\_\_, R \_\_\_\_\_, G&SRBM, Gila County, AZ

The SE corner of this claim is 3410 feet in a East direction, and 2800 feet in a South  
direction from a monument located at the SW corner of Section 31, T 5 N., R. 14 E.

Locator: Nicholas Barr  
Nicholas Barr

The undersigned is a citizen  
of the United States.

Dated: March 22, 2006 agent for; Ethel Schell Larsen's Red Bluff Mine, LLC  
1144 E. Jefferson, Phoenix, AZ 85034

AMC 372054

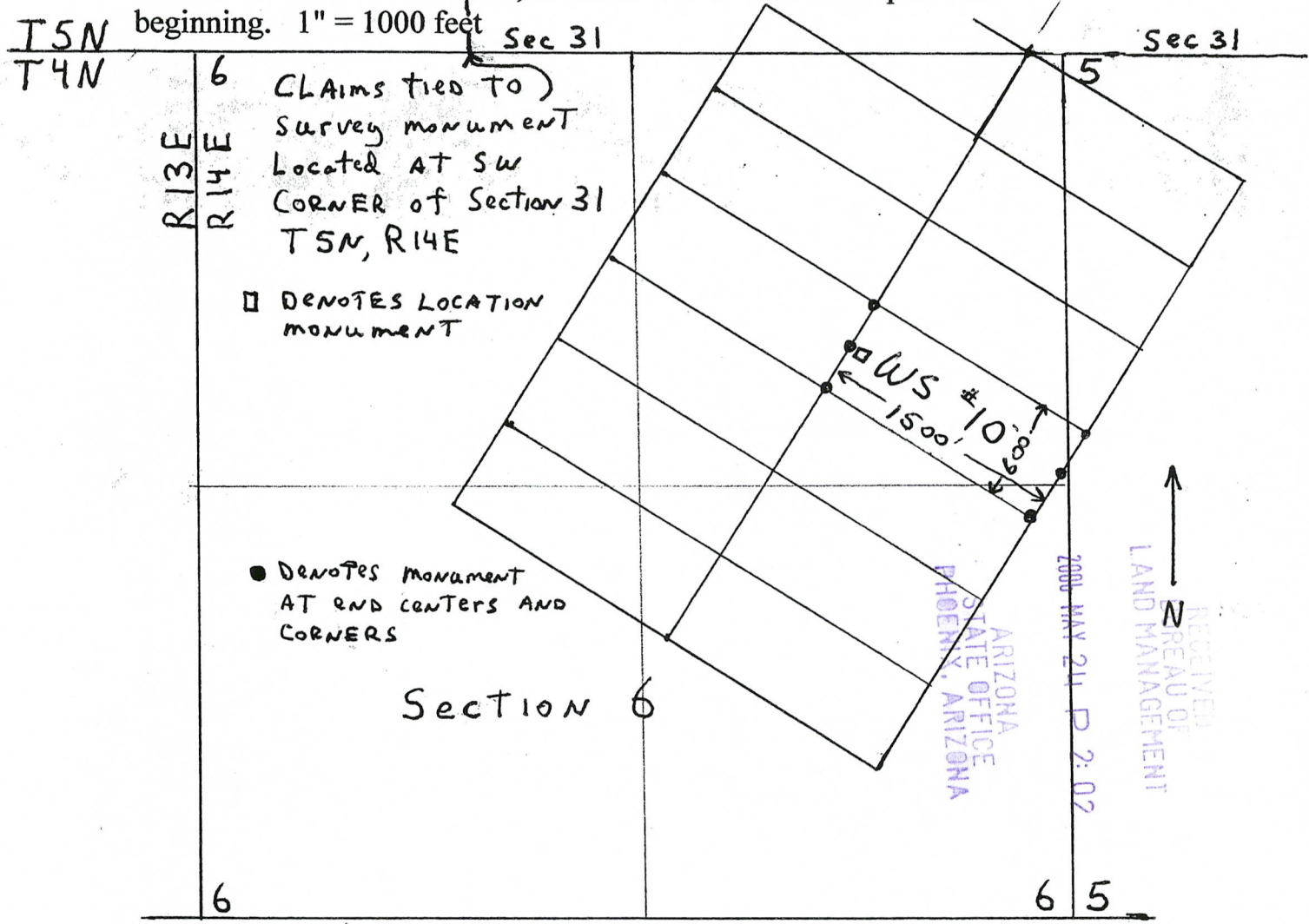
RECEIVED  
BUREAU OF  
LAND MANAGEMENT  
MAY 24 P 2:02  
ARIZONA  
STATE OFFICE  
PHOENIX, ARIZONA



### MAP OF MINING CLAIM LOCATION

The name of the claim is WS # 10  
The SE corner of the claim is 3410 feet in an East direction and 2800 feet in a South direction from a survey monument located at the SW corner of Section 31, T. 5 N., R. 14 E., G&SRBM Monuments marking discovery, end centers and corners consist of 2" by 2" by 4 ft. wood posts. Bearing and distance between the corners of the claim are; beginning at the NW corner of the claim, 1500 ft. S. 58 E. to the NE corner, then 600 ft. S. 32 W. to the SE corner, then 1500 ft. N. 58 W. to the SW corner, then 600 ft. N. 32 E. to the point of beginning. 1" = 1000 feet

AMC 372054



Sections 5/6, Quarter Sections NW/NE/SE, Range 14 E.,  
Township 4N N, G&SR Meridian, Gila Co., AZ  
Date March 22, 2006, Signature Nicholas Barr  
Nicholas Barr (agent)



Gila County, AZ  
 Linda Haught Or Recorder  
 04/04/2006  
 04:06PM  
 Doc Code: NML

Doc Id: 2006-005870  
 Receipt #: 43457  
 Rec Fee: 13.00

NICHOLAS BARR

after recording return to:  
 Nicholas Barr  
 P.O. Box 6688  
 Apache Junction, AZ 85278



Gila County, AZ

NML

2006-005870

Page: 1 of 2

04/04/2006 04:06P  
 13.00

LODE MINING CLAIM LOCATION CERTIFICATE  
 STATE OF ARIZONA, COUNTY OF GILA

NOTICE IS HEREBY GIVEN that Nicholas BARR  
 Whose mailing address is: P. O. Box 6688, Apache Junction, Arizona 85278  
 having discovered this mineral lode, vein or deposit with the claim hereby located, claims  
 by right of discovery and location all valuable minerals, under and in accordance with the  
 mining laws of the United States and the State of Arizona for mining purposes, 1500 feet  
 in length along this mineral lode, vein or deposit within a width of 300 feet on each side  
 of the location monument at which this Location Notice is posted (600 ft total). The  
 general course of the claim is N. 58 W.

THE NAME OF THE CLAIM IS WS # 11

The DATE of LOCATION of this claim is the 22 day of March, 2006.

The location monument lies in the NE 1/4, Section 6, T. 4 N., R. 14 E., G&SRBM  
 Beginning at the NW corner of the claim, and connecting in a clockwise direction,  
 Thence 1500 feet, bearing S. 58 ~~E~~ to the Northeast corner,  
 Thence 300 feet, bearing S. 32 W. to the East end center  
 Thence 300 feet, bearing S. 32 W. to the Southeast corner  
 Thence 1500 feet, bearing N. 58 W. to the Southwest corner  
 Thence 300 feet, bearing N. 32 E. to the West end center  
 Thence 300 feet, bearing N. 32 E. to the Northwest corner, the point of beginning.

The Location Monument lies midway between the two sides, and is 25 feet from the  
E end and 1475 feet from the W end of this claim. The position of each corner of  
 the claim and type of monument used are shown on the mining claim map to be recorded  
 herewith. The number, position and markings on each corner and end center monument  
 are marked.

The claim is LOCATED in:

NE 1/4, Section 6, T 4N, R 14E, G&SRBM  
NW 1/4, Section 6, T 4N, R 14E, G&SRBM  
 1/4, Section \_\_\_\_\_, T \_\_\_\_\_, R \_\_\_\_\_, G&SRBM  
 1/4, Section \_\_\_\_\_, T \_\_\_\_\_, R \_\_\_\_\_, G&SRBM, Gila County, AZ

The SE corner of this claim is 1830 feet in a East direction, and 2500 feet in a South  
 direction from a monument located at the SW corner of Section 31, T 5 N., R. 14 E.

Locator: Nicholas Barr  
 Nicholas Barr

The undersigned is a citizen  
 of the United States.

Dated: March 22, 2006 agent for; Ethel Schell Larsen's Red Bluff Mine, LLC  
 1144 E. Jefferson, Phoenix, AZ 85034

AMC 372055

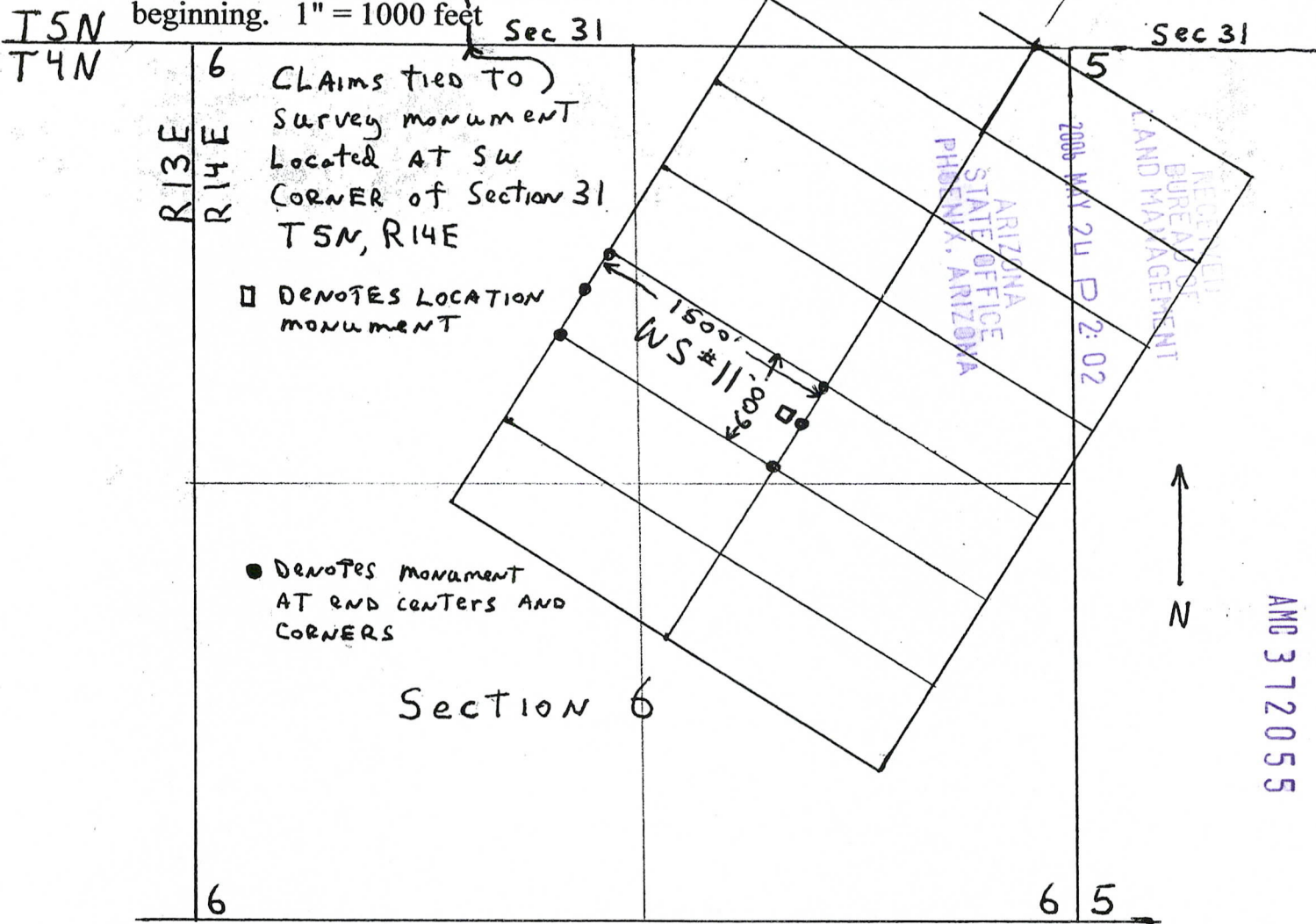
RECEIVED  
 BUREAU OF  
 LAND MANAGEMENT  
 ARIZONA  
 STATE OFFICE  
 PHOENIX, ARIZONA  
 2006 MAY 24 P 2:02



### MAP OF MINING CLAIM LOCATION

The name of the claim is WS # 11

The SE corner of the claim is 1830 feet in an East direction and 2500 feet in a South direction from a survey monument located at the SW corner of Section 31, T. 5 N., R. 14 E., G&SRBM Monuments marking discovery, end centers and corners consist of 2" by 2" by 4 ft. wood posts. Bearing and distance between the corners of the claim are; beginning at the NW corner of the claim, 1500 ft. S. 58 E. to the NE corner, then 600 ft. S. 32 W. to the SE corner, then 1500 ft. N. 58 W. to the SW corner, then 600 ft. N. 32 E. to the point of beginning. 1" = 1000 feet



Sections 6, Quarter Sections NW, NE, Range 14 E.,  
 Township 4 N, G&SR Meridian, Gila Co., AZ  
 Date March 22, 2006, Signature Nicholas Barr  
 Nicholas Barr (agent)



Gila County, AZ  
 Linda Haught Ortega recorder  
 04/04/2006  
 04:06PM  
 Doc Code: NML

Doc Id: 2006-005871  
 Receipt #: 43457  
 Rec Fee: 13.00

NICHOLAS BARR

after recording return to:  
 Nicholas Barr  
 P.O. Box 6688  
 Apache Junction, AZ 85278



Gila County, AZ

NML

2006-005871

Page: 1 of 2  
 04/04/2006 04:06P  
 13.00

LODE MINING CLAIM LOCATION CERTIFICATE  
 STATE OF ARIZONA, COUNTY OF GILA

NOTICE IS HEREBY GIVEN that Nicholas BARR  
 Whose mailing address is: P. O. Box 6688, Apache Junction, Arizona 85278  
 having discovered this mineral lode, vein or deposit with the claim hereby located, claims  
 by right of discovery and location all valuable minerals, under and in accordance with the  
 mining laws of the United States and the State of Arizona for mining purposes, 1500 feet  
 in length along this mineral lode, vein or deposit within a width of 300 feet on each side  
 of the location monument at which this Location Notice is posted (600 ft total). The  
 general course of the claim is N. 58 W.

THE NAME OF THE CLAIM IS WS # 12  
 The DATE of LOCATION of this claim is the 22 day of March, 2006.  
 The location monument lies in the NE 1/4, Section 6, T. 4 N., R. 14 E., G&SRBM  
 Beginning at the NW corner of the claim, and connecting in a clockwise direction,  
 Thence 1500 feet, bearing S. 58 E to the Northeast corner,  
 Thence 300 feet, bearing S. 32 W. to the East end center  
 Thence 300 feet, bearing S. 32 W. to the Southeast corner  
 Thence 1500 feet, bearing N. 58 W. to the Southwest corner  
 Thence 300 feet, bearing N. 32 E. to the West end center  
 Thence 300 feet, bearing N. 32 E. to the Northwest corner, the point of beginning.

The Location Monument lies midway between the two sides, and is 25 feet from the  
W end and 1475 feet from the E end of this claim. The position of each corner of  
 the claim and type of monument used are shown on the mining claim map to be recorded  
 herewith. The number, position and markings on each corner and end center monument  
 are marked.

The claim is LOCATED in:  
NE 1/4, Section 6, T 4N, R 14E, G&SRBM  
SE 1/4, Section 6, T 4N, R 14E, G&SRBM  
 \_\_\_\_\_ 1/4, Section \_\_\_\_\_, T \_\_\_\_\_, R \_\_\_\_\_, G&SRBM  
 \_\_\_\_\_ 1/4, Section \_\_\_\_\_, T \_\_\_\_\_, R \_\_\_\_\_, G&SRBM, Gila County, AZ

The SE corner of this claim is 3100 feet in a East direction, and 3290 feet in a South  
 direction from a monument located at the SW corner of Section 31, T 5 N., R. 14 E.

Locator: Nicholas Barr  
 Nicholas Barr

The undersigned is a citizen  
 of the United States.

Dated: March 22, 2006 agent for; Ethel Schell Larsen's Red Bluff Mine, LLC  
 1144 E. Jefferson, Phoenix, AZ 85034

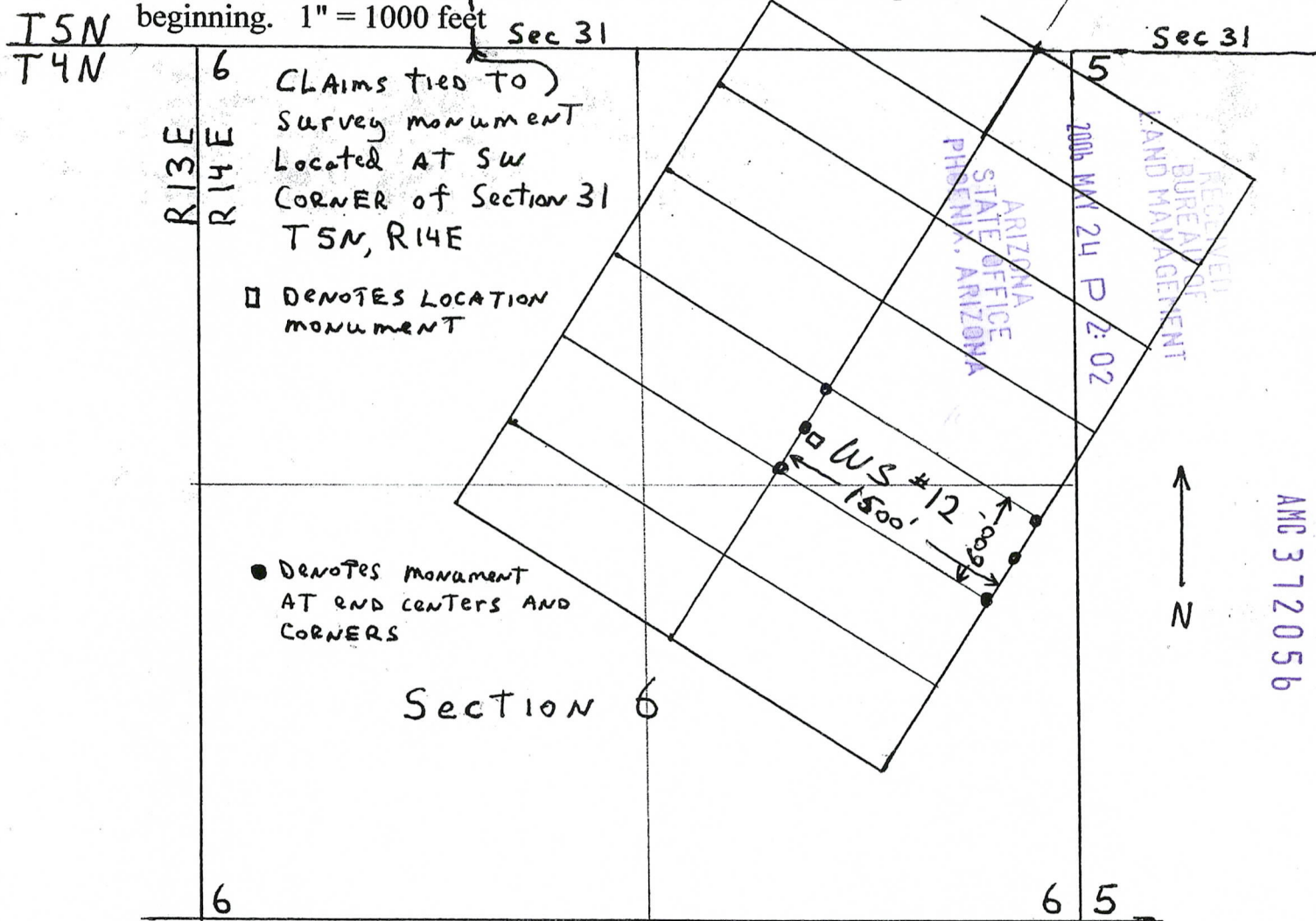
AMC 372056

RECEIVED  
 BUREAU OF  
 LAND MANAGEMENT  
 ARIZONA  
 STATE OFFICE  
 PHOENIX, ARIZONA  
 MAY 24 P 2:02



### MAP OF MINING CLAIM LOCATION

The name of the claim is WS # 12  
 The SE corner of the claim is 3100 feet in an East direction and 3290 feet in a South direction from a survey monument located at the SW corner of Section 31, T. 5 N., R. 14 E., G&SRBM Monuments marking discovery, end centers and corners consist of 2" by 2" by 4 ft. wood posts. Bearing and distance between the corners of the claim are; beginning at the NW corner of the claim, 1500 ft. S. 58 E. to the NE corner, then 600 ft. S. 32 W. to the SE corner, then 1500 ft. N. 58 W. to the SW corner, then 600 ft. N. 32 E. to the point of beginning. 1" = 1000 feet



Sections 6, Quarter Sections NE SE, Range 14 E.,  
 Township 4 N, G&SR Meridian, Gila Co., AZ  
 Date March 22, 2006, Signature Nicholas Barr  
 Nicholas Barr (agent)





Gila County, AZ  
 Linda Haught Ortega Recorder  
 04/04/2006  
 04:06PM  
 Doc Code: NML

Doc Id: 2006-005872  
 Receipt #: 43457  
 Rec Fee: 13.00

NICHOLAS BARR

after recording return to:  
 Nicholas Barr  
 P.O. Box 6688  
 Apache Junction, AZ 85278



Gila County, AZ

NML

2006-005872

Page: 1 of 2  
 04/04/2006 04:06P  
 13.00

LODE MINING CLAIM LOCATION CERTIFICATE  
 STATE OF ARIZONA, COUNTY OF GILA

NOTICE IS HEREBY GIVEN that Nicholas Barr  
 Whose mailing address is: P. O. Box 6688, Apache Junction, Arizona 85278  
 having discovered this mineral lode, vein or deposit with the claim hereby located, claims  
 by right of discovery and location all valuable minerals, under and in accordance with the  
 mining laws of the United States and the State of Arizona for mining purposes, 1500 feet  
 in length along this mineral lode, vein or deposit within a width of 300 feet on each side  
 of the location monument at which this Location Notice is posted (600 ft total). The  
 general course of the claim is N. 58 W.

THE NAME OF THE CLAIM IS WS # 13  
 The DATE of LOCATION of this claim is the 22 day of March, 2006.  
 The location monument lies in the SE 1/4, Section 6, T. 4 N., R. 14 E., G&SRBM  
 Beginning at the NW corner of the claim, and connecting in a clockwise direction,  
 Thence 1500 feet, bearing S. 58 E to the Northeast corner,  
 Thence 300 feet, bearing S. 32 W. to the East end center  
 Thence 300 feet, bearing S. 32 W. to the Southeast corner  
 Thence 1500 feet, bearing N. 58 W. to the Southwest corner  
 Thence 300 feet, bearing N. 32 E. to the West end center  
 Thence 300 feet, bearing N. 32 E. to the Northwest corner, the point of beginning.

The Location Monument lies midway between the two sides, and is 25 feet from the  
E end and 1425 feet from the W end of this claim. The position of each corner of  
 the claim and type of monument used are shown on the mining claim map to be recorded  
 herewith. The number, position and markings on each corner and end center monument  
 are marked.

The claim is LOCATED in:

NE 1/4, Section 6, T 4N, R 14E, G&SRBM  
NW 1/4, Section 6, T 4N, R 14E, G&SRBM  
SE 1/4, Section 6, T 4N, R 14E, G&SRBM  
SW 1/4, Section 6, T 4N, R 14E, G&SRBM, Gila County, AZ

The SE corner of this claim is 1500 feet in a East direction, and 3020 feet in a South  
 direction from a monument located at the SW corner of Section 31, T 5 N., R. 14 E.

Locator: Nicholas Barr  
 Nicholas Barr

The undersigned is a citizen  
 of the United States.

Dated: March 22, 2006 agent for; Ethel Schell Larsen's Red Bluff Mine, LLC  
 1144 E. Jefferson, Phoenix, AZ 85034

AMC 372057

RECEIVED  
 BUREAU OF  
 LAND MANAGEMENT  
 2006 MAY 22 P2:02  
 ARIZONA  
 STATE OFFICE  
 PHOENIX, ARIZONA

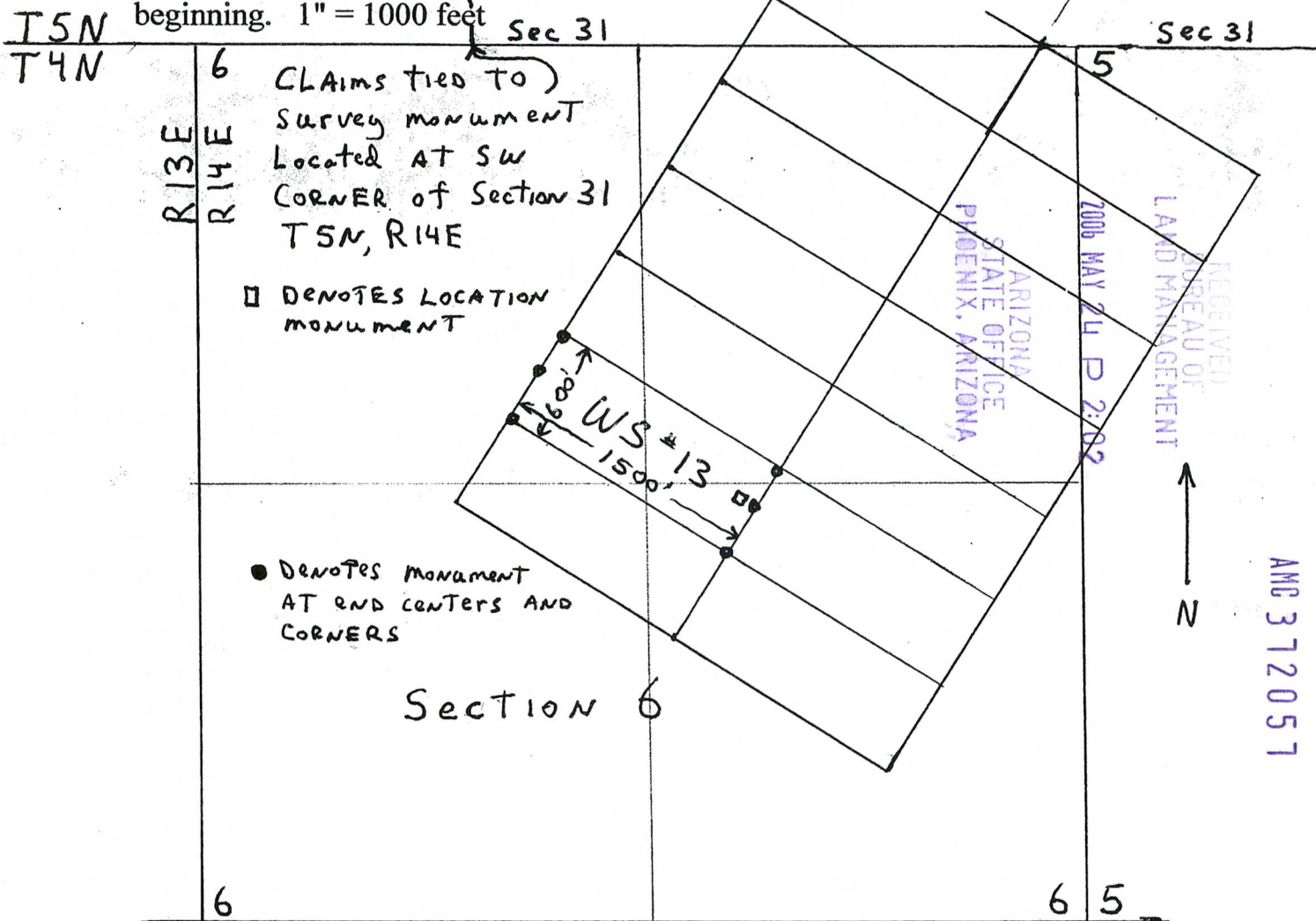


### MAP OF MINING CLAIM LOCATION

The name of the claim is WS # 13

The SE corner of the claim is 1500 feet in an East direction and 3020 feet in a South direction from a survey monument

located at the SW corner of Section 31, T. 5 N., R. 14 E., G&SRBM Monuments marking discovery, end centers and corners consist of 2" by 2" by 4 ft. wood posts. Bearing and distance between the corners of the claim are; beginning at the NW corner of the claim, 1500 ft. S. 58 E. to the NE corner, then 600 ft. S. 32 W. to the SE corner, then 1500 ft. N. 58 W. to the SW corner, then 600 ft. N. 32 E. to the point of beginning. 1" = 1000 feet



Sections 6, Quarter Sections NW, NE, Range 14 E.,

Township 4 N, G&SR Meridian, Gila Co., AZ

Date March 22, 2006, Signature Nicholas Barr

Nicholas Barr (agent)



Gila County, AZ  
 Linda Haught Orte Recorder  
 04/04/2006  
 04:06PM  
 Doc Code: NML

Doc Id: 2006-005873  
 Receipt #: 43457  
 Rec Fee: 13.00

NICHOLAS BARR

after recording return to:  
 Nicholas Barr  
 P.O. Box 6688  
 Apache Junction, AZ 85278



Gila County, AZ

NML

2006-005873

Page: 1 of 2  
 04/04/2006 04:06P  
 13.00

LODE MINING CLAIM LOCATION CERTIFICATE  
 STATE OF ARIZONA, COUNTY OF GILA

NOTICE IS HEREBY GIVEN that Nicholas BARR  
 Whose mailing address is: P. O. Box 6688, Apache Junction, Arizona 85278  
 having discovered this mineral lode, vein or deposit with the claim hereby located, claims  
 by right of discovery and location all valuable minerals, under and in accordance with the  
 mining laws of the United States and the State of Arizona for mining purposes, 1500 feet  
 in length along this mineral lode, vein or deposit within a width of 300 feet on each side  
 of the location monument at which this Location Notice is posted (600 ft total). The  
 general course of the claim is N. 58 W.

THE NAME OF THE CLAIM IS WS # 14  
 The DATE of LOCATION of this claim is the 22 day of March, 2006.  
 The location monument lies in the SE 1/4, Section 6, T. 4 N., R. 14 E., G&SRBM  
 Beginning at the NW corner of the claim, and connecting in a clockwise direction,  
 Thence 1500 feet, bearing S. 58 E to the Northeast corner,  
 Thence 300 feet, bearing S. 32 W. to the East end center  
 Thence 300 feet, bearing S. 32 W. to the Southeast corner  
 Thence 1500 feet, bearing N. 58 W. to the Southwest corner  
 Thence 300 feet, bearing N. 32 E. to the West end center  
 Thence 300 feet, bearing N. 32 E. to the Northwest corner, the point of beginning.

The Location Monument lies midway between the two sides, and is 25 feet from the  
W end and 1475 feet from the E end of this claim. The position of each corner of  
 the claim and type of monument used are shown on the mining claim map to be recorded  
 herewith. The number, position and markings on each corner and end center monument  
 are marked.

The claim is LOCATED in:

NE 1/4, Section 6, T 4N, R 14E, G&SRBM  
SE 1/4, Section 6, T 4N, R 14E, G&SRBM  
 \_\_\_\_\_ 1/4, Section \_\_\_\_\_, T \_\_\_\_\_, R \_\_\_\_\_, G&SRBM  
 \_\_\_\_\_ 1/4, Section \_\_\_\_\_, T \_\_\_\_\_, R \_\_\_\_\_, G&SRBM, Gila County, AZ

The SE corner of this claim is 2790 feet in a East direction, and 3800 feet in a South  
 direction from a monument located at the SW corner of Section 31, T 5 N., R. 14 E.

Locator: Nicholas Barr  
 Nicholas Barr

The undersigned is a citizen  
 of the United States.

Dated: March 22, 2006 agent for; Ethel Schell Larsen's Red Bluff Mine, LLC  
 1144 E. Jefferson, Phoenix, AZ 85034

AMC 372058

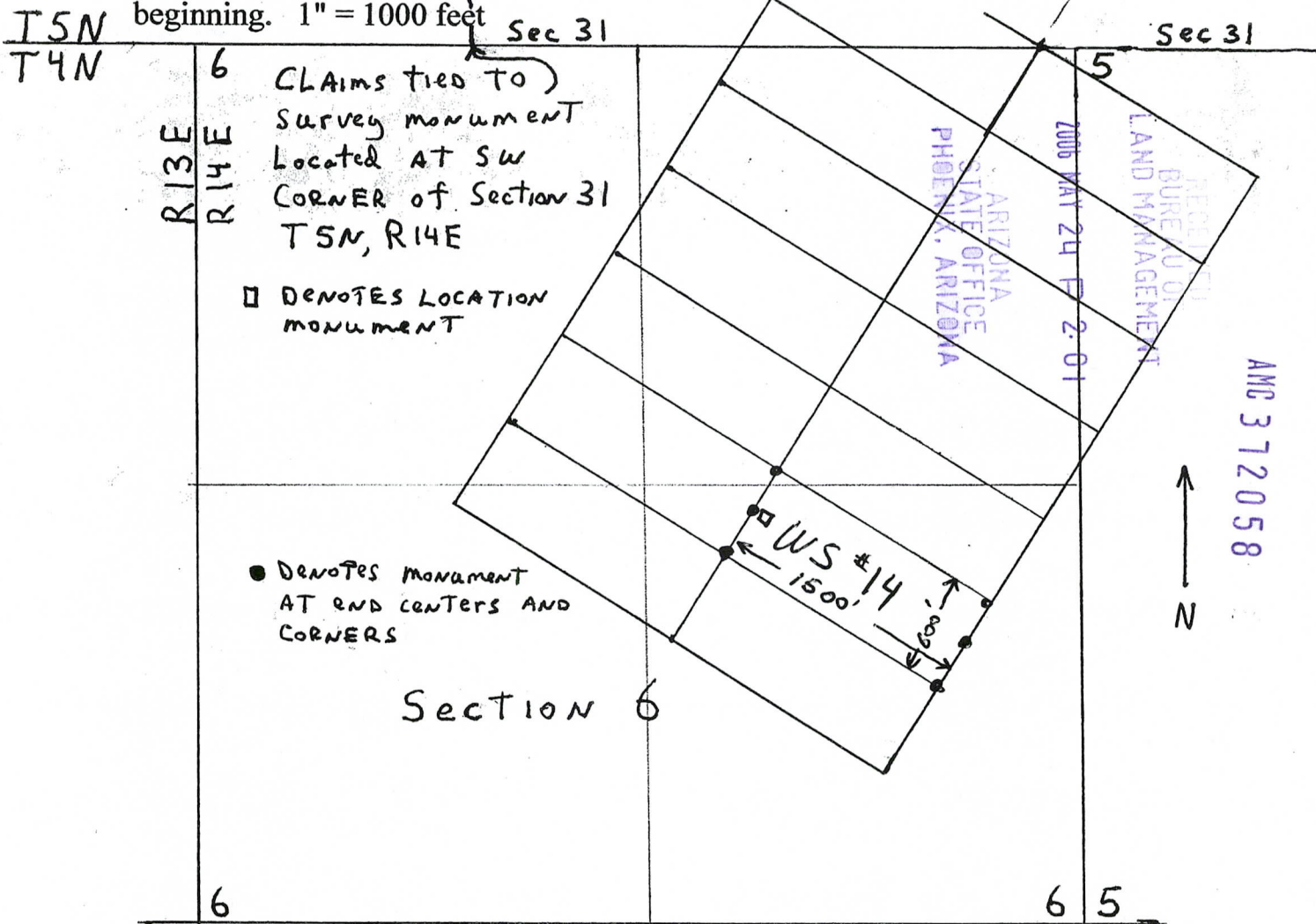
RECEIVED  
 BUREAU OF  
 LAND MANAGEMENT  
 ARIZONA  
 STATE OFFICE  
 PHOENIX, ARIZONA  
 MAY 24 10:02 AM '06



### MAP OF MINING CLAIM LOCATION

The name of the claim is WS # 14

The SE corner of the claim is 2790 feet in an East direction and 3800 feet in a South direction from a survey monument located at the SW corner of Section 31, T. 5 N., R. 14 E., G&SRBM Monuments marking discovery, end centers and corners consist of 2" by 2" by 4 ft. wood posts. Bearing and distance between the corners of the claim are; beginning at the NW corner of the claim, 1500 ft. S. 58 E. to the NE corner, then 600 ft. S. 32 W. to the SE corner, then 1500 ft. N. 58 W. to the SW corner, then 600 ft. N. 32 E. to the point of beginning. 1" = 1000 feet



Sections 6, Quarter Sections NE SE, Range 14 E.,  
 Township 4 N, G&SR Meridian, Gila Co., AZ  
 Date March 22, 2006, Signature Nicholas Barr  
 Nicholas Barr (agent)



Gila County, AZ  
Linda Haught Ortega, Recorder  
04/04/2006  
04:06PM  
Doc Code: NML

Doc Id: 2006-005874  
Receipt #: 43457  
Rec Fee: 13.00

after recording return to:  
Nicholas Barr  
P.O. Box 6688  
Apache Junction, AZ 85278

NICHOLAS BARR



Gila County, AZ

NML

2006-005874

Page: 1 of 2  
04/04/2006 04:06P  
13.00

LODE MINING CLAIM LOCATION CERTIFICATE  
STATE OF ARIZONA, COUNTY OF GILA

NOTICE IS HEREBY GIVEN that Nicholas BARR  
Whose mailing address is: P. O. Box 6688, Apache Junction, Arizona 85278  
having discovered this mineral lode, vein or deposit with the claim hereby located, claims  
by right of discovery and location all valuable minerals, under and in accordance with the  
mining laws of the United States and the State of Arizona for mining purposes, 1500 feet  
in length along this mineral lode, vein or deposit within a width of 300 feet on each side  
of the location monument at which this Location Notice is posted (600 ft total). The  
general course of the claim is N. 58 W.

THE NAME OF THE CLAIM IS WS # 15  
The DATE of LOCATION of this claim is the 22 day of March, 2006.  
The location monument lies in the SE 1/4, Section 6, T. 4 N., R. 14 E., G&SRBM  
Beginning at the NW corner of the claim, and connecting in a clockwise direction,  
Thence 1500 feet, bearing S. 58 ~~E~~ to the Northeast corner,  
Thence 300 feet, bearing S. 32 W. to the East end center  
Thence 300 feet, bearing S. 32 W. to the Southeast corner  
Thence 1500 feet, bearing N. 58 W. to the Southwest corner  
Thence 300 feet, bearing N. 32 E. to the West end center  
Thence 300 feet, bearing N. 32 E. to the Northwest corner, the point of beginning.

The Location Monument lies midway between the two sides, and is 25 feet from the  
E end and 1425 feet from the W end of this claim. The position of each corner of  
the claim and type of monument used are shown on the mining claim map to be recorded  
herewith. The number, position and markings on each corner and end center monument  
are marked.

The claim is LOCATED in:

NW 1/4, Section 6, T 4N, R 14E, G&SRBM  
SW 1/4, Section 6, T 4N, R 14E, G&SRBM  
SE 1/4, Section 6, T 4N, R 14E, G&SRBM  
1/4, Section \_\_\_\_\_, T \_\_\_\_\_, R \_\_\_\_\_, G&SRBM, Gila County, AZ

The SE corner of this claim is 1200 feet in a East direction, and 3530 feet in a South  
direction from a monument located at the SW corner of Section 31, T 5 N., R. 14 E.

Locator: Nicholas Barr  
Nicholas Barr

The undersigned is a citizen  
of the United States.

Dated: March 22, 2006

agent for; Ethel Schell Larsen's Red Bluff Mine, LLC  
1144 E. Jefferson, Phoenix, AZ 85034

AMC 372059

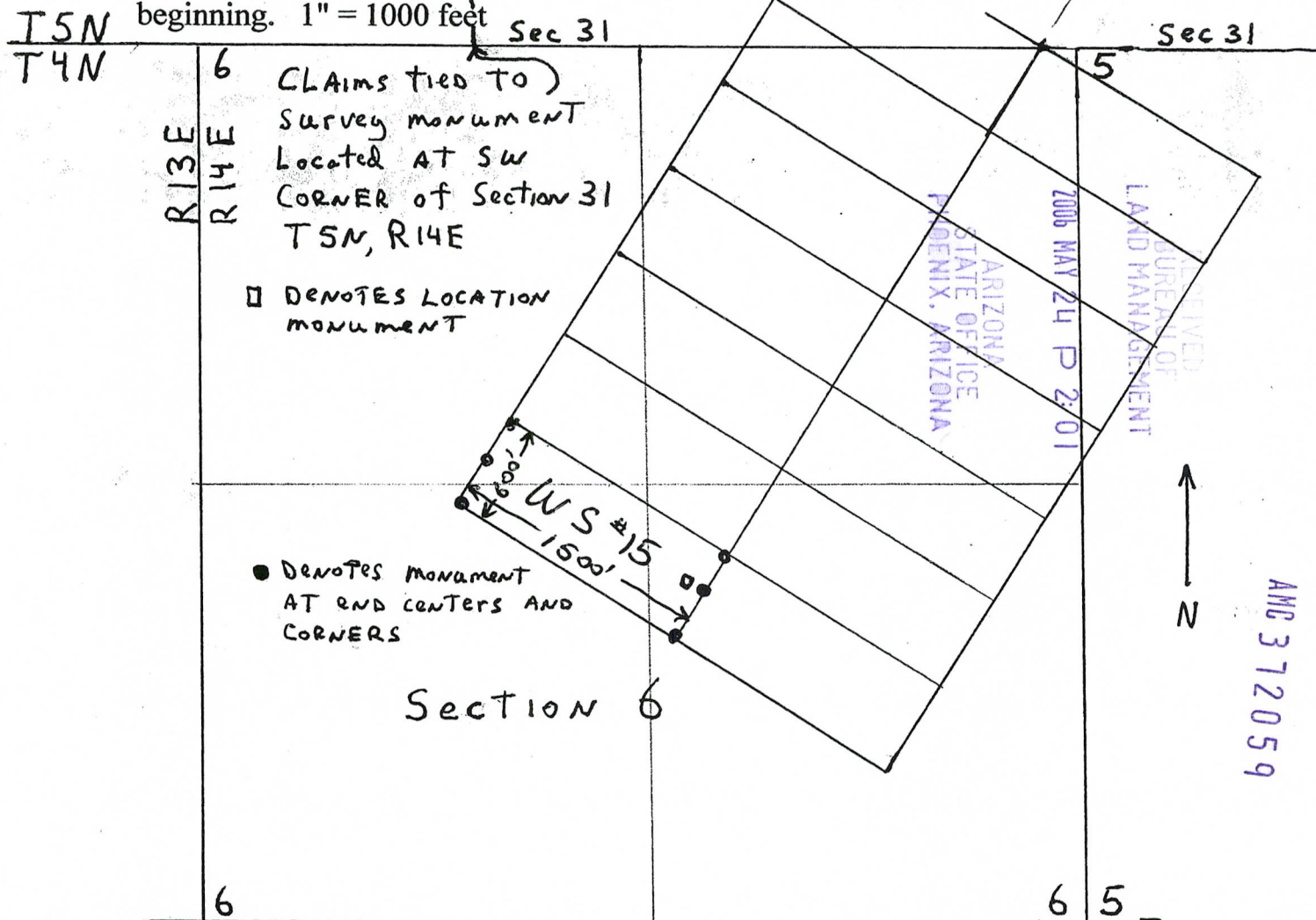
ARIZONA  
STATE OFFICE  
PHOENIX, ARIZONA  
2006 MAY 24 P 2:01

RECEIVED  
BUREAU OF  
LAND MANAGEMENT



### MAP OF MINING CLAIM LOCATION

The name of the claim is WS # 15  
 The SE corner of the claim is 1200 feet in an East direction and 3530 feet in a South direction from a survey monument located at the SW corner of Section 31, T. 5 N., R. 14 E., G&SRBM Monuments marking discovery, end centers and corners consist of 2" by 2" by 4 ft. wood posts. Bearing and distance between the corners of the claim are; beginning at the NW corner of the claim, 1500 ft. S. 58 E. to the NE corner, then 600 ft. S. 32 W. to the SE corner, then 1500 ft. N. 58 W. to the SW corner, then 600 ft. N. 32 E. to the point of beginning. 1" = 1000 feet



Sections 6, Quarter Sections SW, SE, Range 14 E.,  
 Township 4 N, G&SR Meridian, Gila Co., AZ  
 Date March 22, 2006, Signature Nicholas Barr  
 Nicholas Barr (agent)



Gila County, AZ  
 Linda Haught Ortega, Recorder  
 04/04/2006  
 04:06PM  
 Doc Code: NML NICHOLAS BARR

Doc Id: 2006-005875  
 Receipt #: 43457  
 Rec Fee: 13.00

after recording return to  
 Nicholas Barr  
 P.O. Box 6688  
 Apache Junction, AZ 85278



Gila County, AZ

NML

2006-005875

Page: 1 of 2

04/04/2006 04:06P  
 13.00

LODE MINING CLAIM LOCATION CERTIFICATE  
 STATE OF ARIZONA, COUNTY OF GILA

NOTICE IS HEREBY GIVEN that Nicholas BARR  
 Whose mailing address is: P. O. Box 6688, Apache Junction, Arizona 85278  
 having discovered this mineral lode, vein or deposit with the claim hereby located, claims  
 by right of discovery and location all valuable minerals, under and in accordance with the  
 mining laws of the United States and the State of Arizona for mining purposes, 1500 feet  
 in length along this mineral lode, vein or deposit within a width of 300 feet on each side  
 of the location monument at which this Location Notice is posted (600 ft total). The  
 general course of the claim is N. 58 W.

THE NAME OF THE CLAIM IS WS # 16  
 The DATE of LOCATION of this claim is the 22 day of March, 2006.  
 The location monument lies in the SE 1/4, Section 6, T. 4 N., R. 14 E., G&SRBM  
 Beginning at the NW corner of the claim, and connecting in a clockwise direction,  
 Thence 1500 feet, bearing S. 58 E to the Northeast corner,  
 Thence 300 feet, bearing S. 32 W. to the East end center  
 Thence 300 feet, bearing S. 32 W. to the Southeast corner  
 Thence 1500 feet, bearing N. 58 W. to the Southwest corner  
 Thence 300 feet, bearing N. 32 E. to the West end center  
 Thence 300 feet, bearing N. 32 E. to the Northwest corner, the point of beginning.

The Location Monument lies midway between the two sides, and is 25 feet from the  
W end and 1475 feet from the E end of this claim. The position of each corner of  
 the claim and type of monument used are shown on the mining claim map to be recorded  
 herewith. The number, position and markings on each corner and end center monument  
 are marked.

The claim is LOCATED in:

SE 1/4, Section 6, T 4N, R 14E, G&SRBM  
 \_\_\_\_\_ 1/4, Section \_\_\_\_\_, T \_\_\_\_\_, R \_\_\_\_\_, G&SRBM  
 \_\_\_\_\_ 1/4, Section \_\_\_\_\_, T \_\_\_\_\_, R \_\_\_\_\_, G&SRBM  
 \_\_\_\_\_ 1/4, Section \_\_\_\_\_, T \_\_\_\_\_, R \_\_\_\_\_, G&SRBM, Gila County, AZ

The SE corner of this claim is 2420 feet in a East direction, and 4300 feet in a South  
 direction from a monument located at the SW corner of Section 31, T 5 N., R. 14 E.

Locator: Nicholas Barr  
 Nicholas Barr

The undersigned is a citizen  
 of the United States.

Dated: March 22, 2006 agent for; Ethel Schell Larsen's Red Bluff Mine, LLC  
 1144 E. Jefferson, Phoenix, AZ 85034

RECEIVED  
 BUREAU OF  
 LAND MANAGEMENT  
 MAY 24 P 2:01

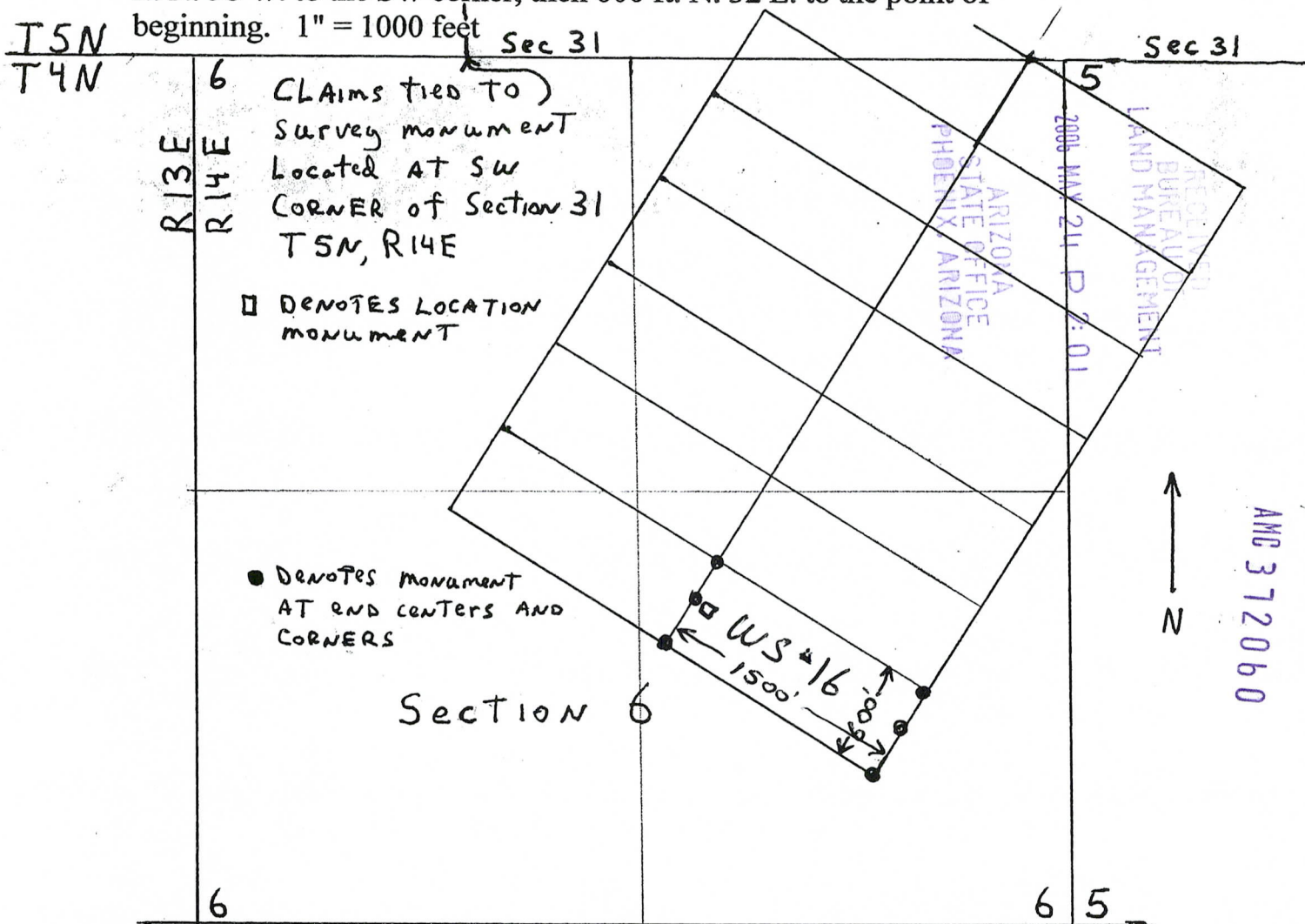
AMC 372060



### MAP OF MINING CLAIM LOCATION

The name of the claim is WS # 16

The SE corner of the claim is 2470 feet in an East direction and 4300 feet in a South direction from a survey monument located at the SW corner of Section 31, T. 5 N., R. 14 E., G&SRBM Monuments marking discovery, end centers and corners consist of 2" by 2" by 4 ft. wood posts. Bearing and distance between the corners of the claim are; beginning at the NW corner of the claim, 1500 ft. S. 58 E. to the NE corner, then 600 ft. S. 32 W. to the SE corner, then 1500 ft. N. 58 W. to the SW corner, then 600 ft. N. 32 E. to the point of beginning. 1" = 1000 feet



Sections 6, Quarter Sections SE, Range 14 E.,

Township 4 N, G&SR Meridian, Gila Co., AZ

Date March 22, 2006, Signature Nicholas Barr

Nicholas Barr (agent)

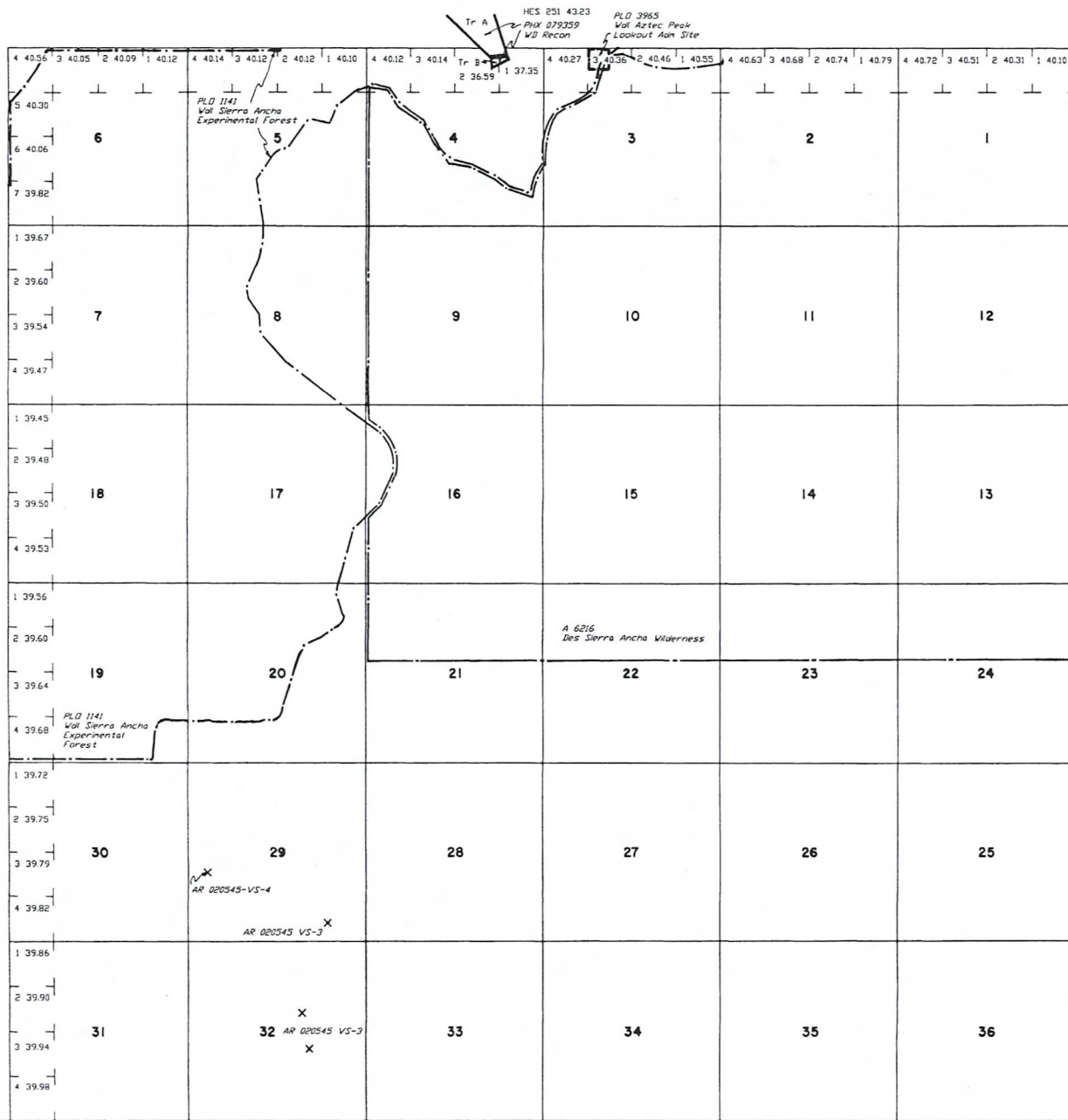




# TOWNSHIP 5 NORTH RANGE 14 EAST OF THE GILA AND SALT RIVER MERIDIAN, ARIZONA

STATUS OF PUBLIC DOMAIN  
LAND AND MINERAL TITLES

GILA COUNTY



**INDEX TO SEGREGATED TRACTS**

RESURVEY		ORIGINAL SURVEY		
TRACT NO.	T	R	SEC	SUBDIVISION

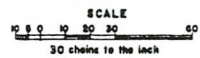
*FOR ORDERS EFFECTING DISPOSAL OR USE OF UNIDENTIFIED LANDS WITHDRAWN FOR CLASSIFICATION, MINERALS, WATER AND/OR OTHER PUBLIC PURPOSES, REFER TO INDEX OF MISCELLANEOUS DOCUMENTS.*

*All Tr. included in Vol. Tonto NF, Proc. 10/3/1905*

*AR 020545 PL 167 4/16/1959*

*DIST. NO. 2*

*MDS 157 SW*



**WARNING STATEMENT**  
This plat is the Bureau's Record of Title and should be used only as a graphic display of the township survey data. Records hereon do not reflect title changes which may have been effected by lateral movements of rivers or other bodies of water. Refer to the cadastral surveys for official survey information.

CURRENT TO	BY
1/31/2001	B T
2/14/2001	JB

Lat. 33°43'20" N  
Long. 110°51'00" W

Input Parameters for Geographic Report with Land

System Id = CR

Admin State = AZ

Geo State = AZ

Casetype Begins With 120, 16, 18, 21, 22, 23, 24, 25, 26, 27, 28, 29, 31, 32, 35, 36, 38, 39, 8370, 85, 92

Case Disp Txt = AUTHORIZED, PENDING

Mer Twp Rng =

Section =

Mtrs = 14 0040N 0140E 005, 14 0040n 0140E 006, 14 0050N 0140E 031

Commodity =

Commodity Txt =

Pending Org =

Pend Org Decode =

Total Rows Returned: 0